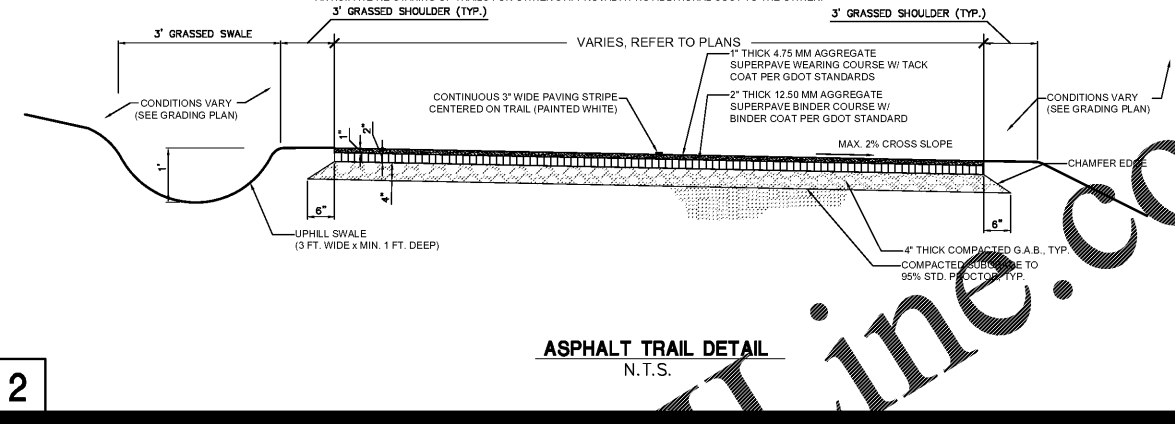
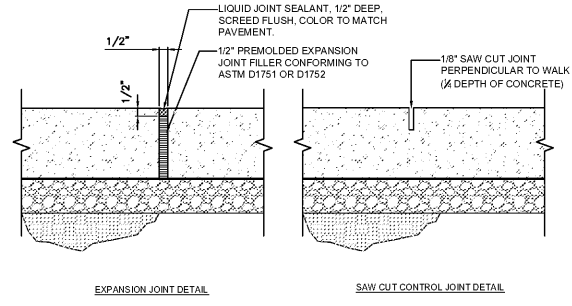


BID ALTERNATE - PAVE ENTIRE TRAIL IN ASPHALT (NOT CONCRETE)

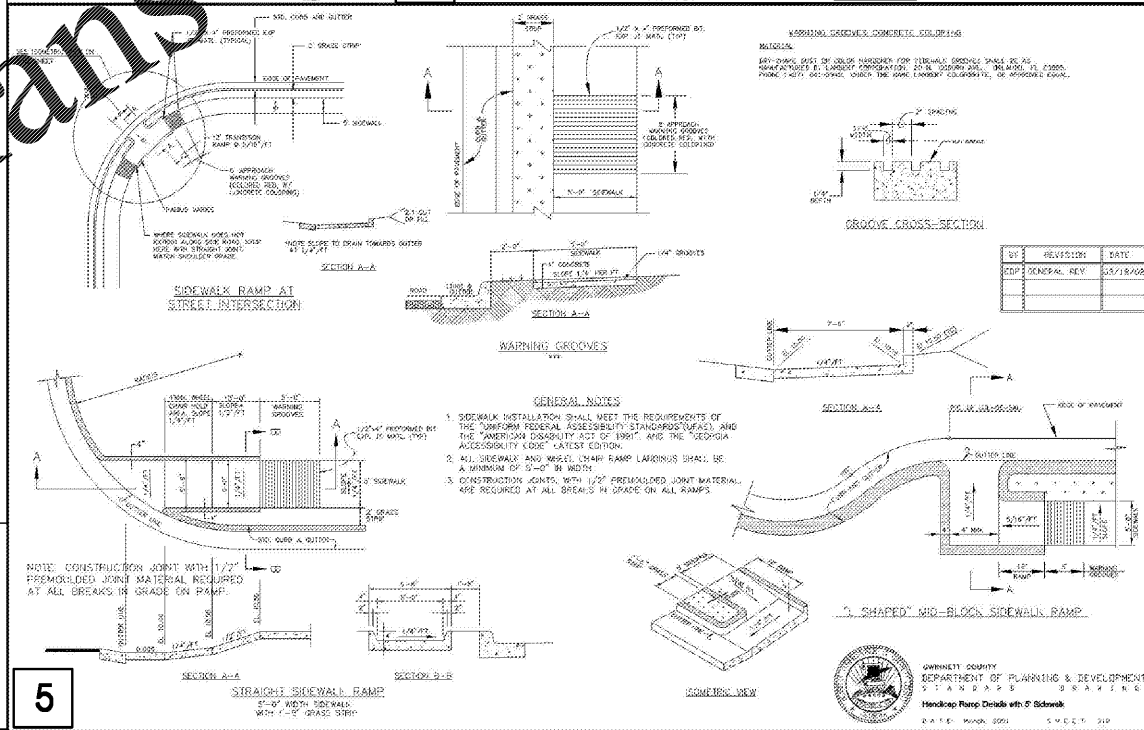
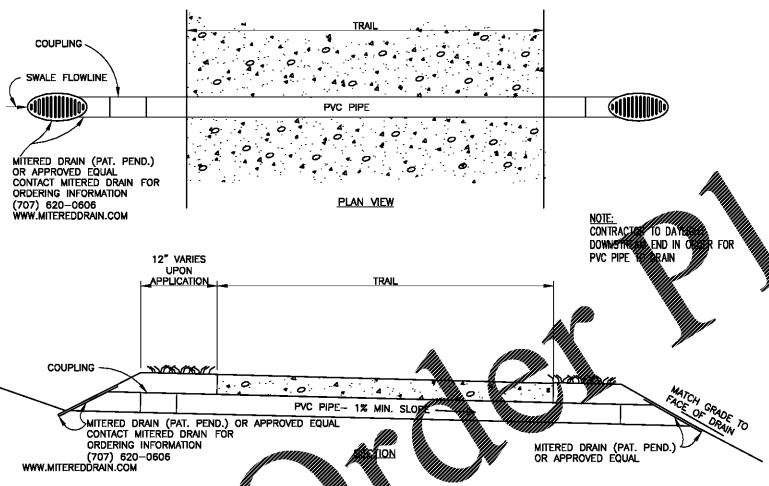
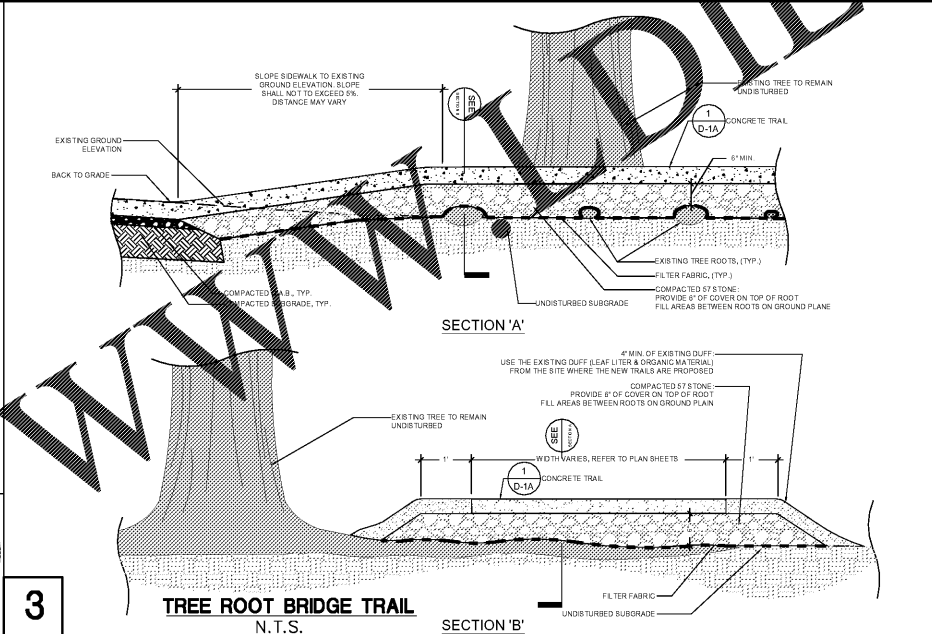
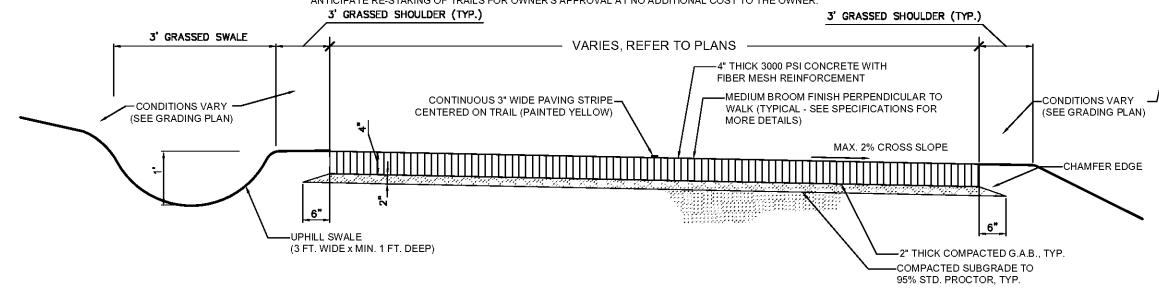
TRAIL NOTES:
 TRAIL EDGES SHALL BE "DRESSED OUT" TO AN EVEN LEVEL GRADE. BACKFILLED EDGES SHALL BE FREE OF G.A.B., ROCKS, BRICKS, BOULDERS, OR OTHER CONSTRUCTION DEBRIS. SEE SPECIFICATIONS FOR FURTHER INFORMATION.
 TRAIL DRESS OUT SHALL BE CONDUCTED IN A MANNER SO AS TO CAUSE NO DAMAGE TO THE TRAIL SURFACE OR EDGES. ANY DAMAGED AREAS SHALL BE IMMEDIATELY REPAIRED.
 SOD, SEEDING & MULCHING OPERATIONS SHALL COVER ALL DISTURBED AREAS.
 NOTIFY OWNER'S REPRESENTATIVE IF TRAIL ROUTE INTERFERES WITH TREES OVER 18" D.B.H. OR LARGER - TRAIL MAY NEED TO BE RELOCATED TO AVOID REMOVAL OF SUCH TREES.
 CONTRACTOR SHALL STAKE CENTER LINE OF TRAIL @ 25 FT. INTERVALS IN THE FIELD PRIOR TO CONSTRUCTION. THE CONTRACTOR SHALL BE RESPONSIBLE TO NOTIFY OWNER'S REPRESENTATIVE IF THE TRAILS ARE STAKED AND READY TO BE WALKED TO DETERMINE IF ADJUSTMENTS IN ALIGNMENT ARE REQUIRED TO AVOID TREES OR MINIMIZE CROSS-SLOPE CONSTRUCTION. THE CONTRACTOR SHALL ANTICIPATE RE-STAKING OF TRAILS FOR OWNER'S APPROVAL AT NO ADDITIONAL COST TO THE OWNER.




- NOTES:**
- CONTROL JOINT SPACING EQUAL TO WIDTH OF TRAIL OR AS SHOWN ON PLANS OR DETAILS.
 - EXPANSION JOINTS 30' O.C., AND WHEN ABUTTING ADJACENT RIGID PAVEMENTS AND STRUCTURES, OR AS SHOWN ON PLANS.
 - REFER TO SPECIFICATIONS SECTION 32.1313 FOR CONCRETE FINISH REQUIREMENTS, BASED ON LONGITUDINAL SLOPE OF TRAIL.



TRAIL NOTES:
 TRAIL EDGES SHALL BE "DRESSED OUT" TO AN EVEN LEVEL GRADE. BACKFILLED EDGES SHALL BE FREE OF G.A.B., ROCKS, BRICKS, BOULDERS, OR OTHER CONSTRUCTION DEBRIS. SEE SPECIFICATIONS FOR FURTHER INFORMATION.
 TRAIL DRESS OUT SHALL BE CONDUCTED IN A MANNER SO AS TO CAUSE NO DAMAGE TO THE TRAIL SURFACE OR EDGES. ANY DAMAGED AREAS SHALL BE IMMEDIATELY REPAIRED.
 SOD, SEEDING & MULCHING OPERATIONS SHALL COVER ALL DISTURBED AREAS.
 NOTIFY OWNER'S REPRESENTATIVE IF TRAIL ROUTE INTERFERES WITH TREES OVER 18" D.B.H. OR LARGER - TRAIL MAY NEED TO BE RELOCATED TO AVOID REMOVAL OF SUCH TREES.
 CONTRACTOR SHALL STAKE CENTER LINE OF TRAIL @ 25 FT. INTERVALS IN THE FIELD PRIOR TO CONSTRUCTION. THE CONTRACTOR SHALL BE RESPONSIBLE TO NOTIFY OWNER'S REPRESENTATIVE IF THE TRAILS ARE STAKED AND READY TO BE WALKED TO DETERMINE IF ADJUSTMENTS IN ALIGNMENT ARE REQUIRED TO AVOID TREES OR MINIMIZE CROSS-SLOPE CONSTRUCTION. THE CONTRACTOR SHALL ANTICIPATE RE-STAKING OF TRAILS FOR OWNER'S APPROVAL AT NO ADDITIONAL COST TO THE OWNER.



WINNETT COUNTY
 Department of Planning and Development
 These project documents have been reviewed by applicable County Departments and have been found to be in substantial compliance with the applicable codes and regulations.
 Oct 08, 2019
 AUTHORIZED
WINNETT COUNTY CASE # CDP2019-00288



Project Title
 LLOYD N. HARRIS TRAIL @ HARBINS PARK
 2995 LUKE EDWARDS ROAD
 BY: WINNETT COUNTY DEPT. OF COMMUNITY SERVICES
 LAWRENCEVILLE, GEORGIA
 5TH DISTRICT, LAND LOT 251, PARCEL ID# R5262 003

REVISIONS	BY

FOR PERMIT ONLY

DRAWN BY DMN
CHECKED BY THH
DATE 09/25/2019
SCALE NO SCALE
JOB NO 18-LD-068
SHEET NUMBER D-1A

User: harrispark - Oct 03, 2019 - 2:56pm
 Z:\V\I\Project Data\Projects\2018\18-LD-068\Harris Park Trail, Cmn. Co., GAD\Production\Drawings\18-LD-068 Details_E.dwg
 18-LD-068 DETAILS_E.DWG