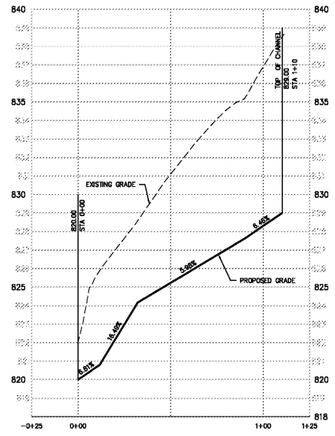

CHANNEL #1
scale: 1"=30' horizontal
1"=3' vertical

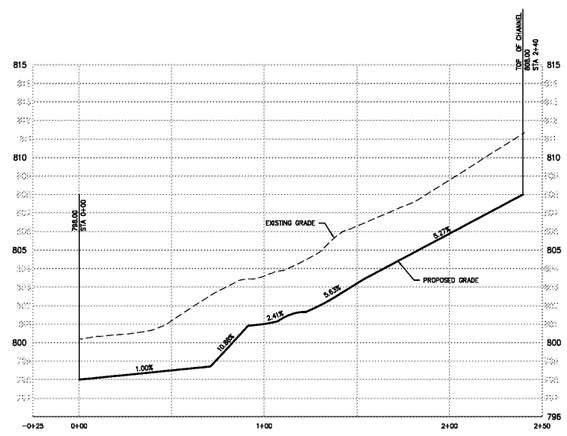

CHANNEL #2
scale: 1"=30' horizontal
1"=3' vertical

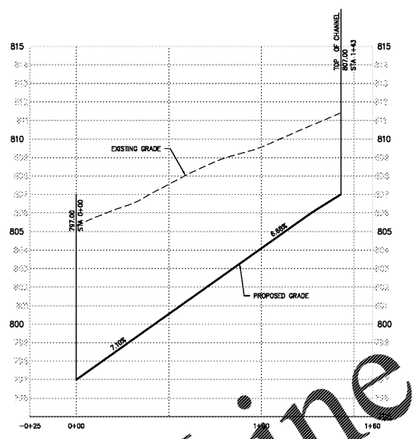

CHANNEL #4
scale: 1"=30' horizontal
1"=3' vertical

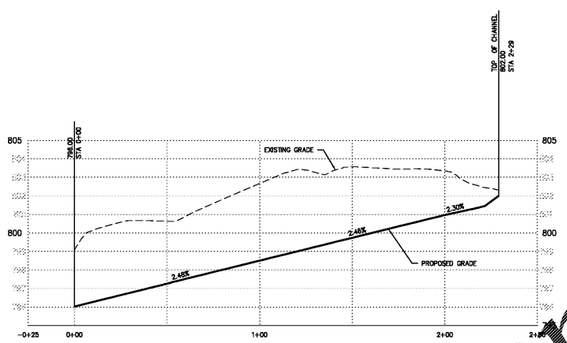

CHANNEL #3
scale: 1"=30' horizontal
1"=3' vertical

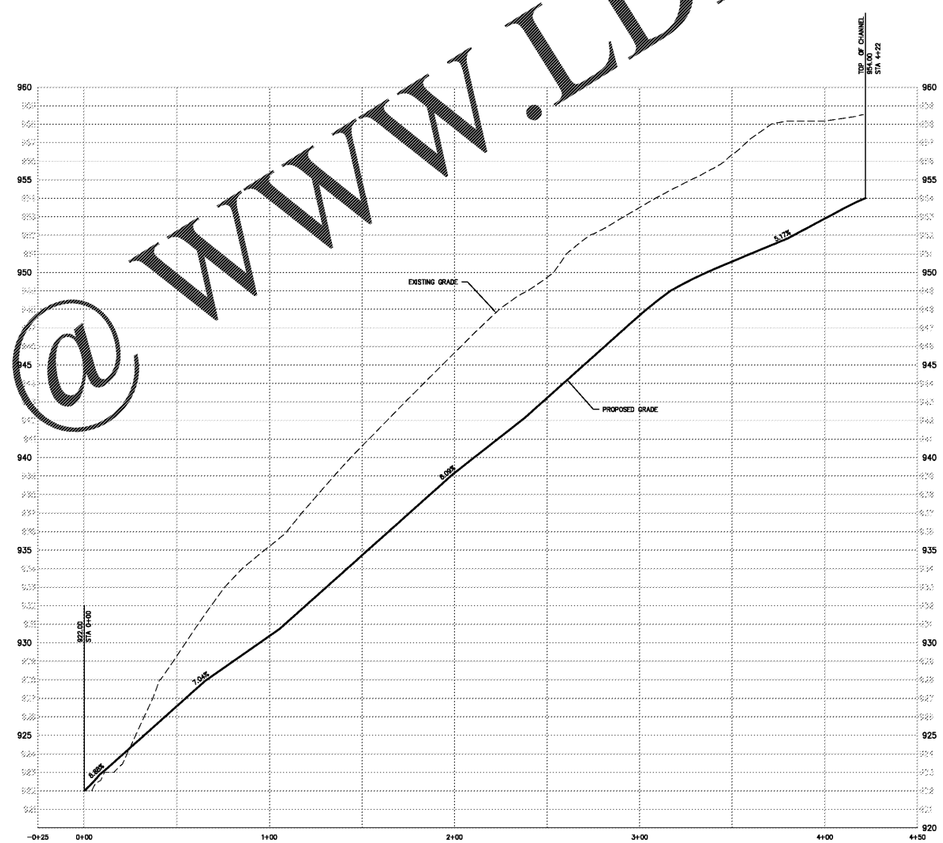

CHANNEL #6
scale: 1"=30' horizontal
1"=3' vertical

Order Plans @ WWW.LDILine.com

GEORGIA811
Utilities Protection Center, Inc
Know what's below.
Call before you dig.

NOTE
CONTRACTOR IS RESPONSIBLE FOR COMPARING THE STORM SEWER PIPE CHARTS WITH THE PROFILES FOR THE STORM AND SEWER LINES AND INFORMING THE ENGINEER OF ANY CONFLICTS OR DISCREPANCIES PRIOR TO COMMENCEMENT OF CONSTRUCTION.

STORM SEWER PROFILES

GWINNETT COUNTY
Department of Planning and Development
These project documents have been reviewed by applicable County Departments and have been found to be in substantial compliance with the applicable codes and regulations.
Oct 08, 2019
AUTHORIZED
GWINNETT COUNTY CASE # CDP2018-00236

FOR PERMIT ONLY

WOLVERTON
Engineering Solutions Your Own Trust
6745 Sugarloaf Parkway - Suite 100 - Duluth, Georgia 30097
Phone: 770-447-8850
www.wolverton.com

GEORGIA REGISTERED No. 30410 PROFESSIONAL ENGINEER T. HUNTER HOLMES
GSWCC# 22364
ISS. 05/16/2018
EXP. 05/16/2021

Project Title
LLOYD N. HARRIS TRAIL @ HARBINS PARK
2995 LUKE EDWARDS ROAD
BY: GWINNETT COUNTY DEPT. OF COMMUNITY SERVICES
LAWRENCEVILLE, GEORGIA
5TH DISTRICT, LAND LOT 251, PARCEL ID# R5262 003

REVISIONS	BY

DRAWN BY	DMN
CHECKED BY	THH
DATE	09/25/2019
SCALE	1"= 30'
JOB No.	18-LD-068
SHEET NUMBER	ST-2

18-LD-068 MAIN.DWG

USER drwin - Oct 01, 2019 - 4:31pm
Z:\all project data\Projects\2018\18-ld-068 harbins park trail, gwin co, ga\LD\production\production drawings\18-LD-068 MAIN.dwg - LAYOUT: ST-2