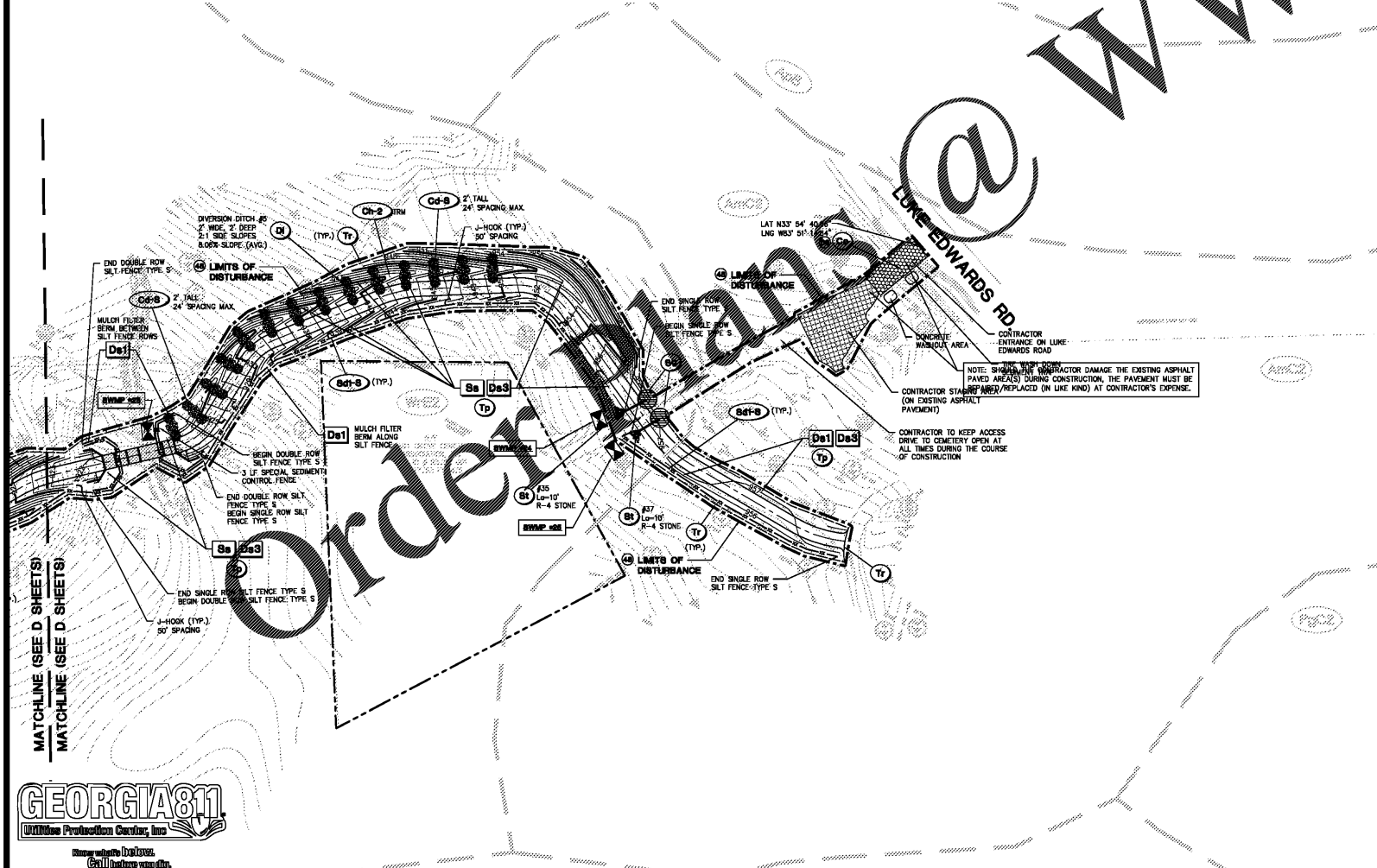
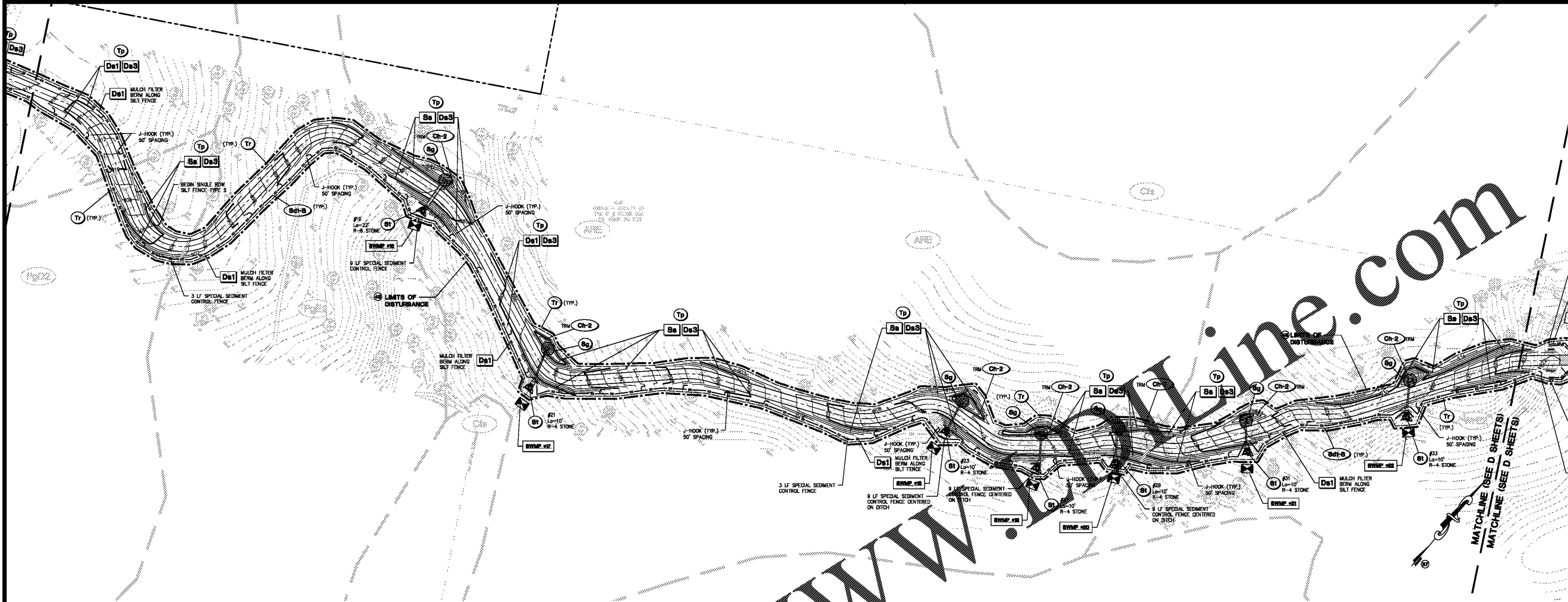
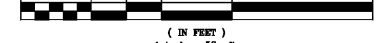


DATE: 09/25/2019 11:11 AM
PROJECT: 18-LD-088 MAIN/DWG - ES-3D
DRAWN BY: DMN
CHECKED BY: THH
DATE: 09/25/2019
SCALE: 1" = 50'
JOB NO: 18-LD-088
SHEET NUMBER: ES-3D

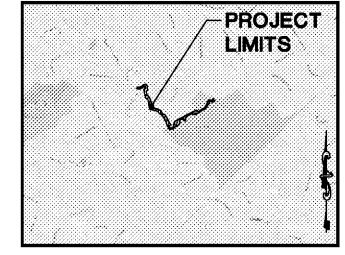


WWW.ONLINE.COM

- EROSION CONTROL LEGEND**
- PROPERTY LINE
 - - - LIMITS OF DISTURBANCE
 - GRADE BREAK
 - CONTOUR ELEVATIONS
 - STORM DRAIN
 - X.X.X.X.DIRECTION OF OVERLAND FLOW
 - SOIL SERIES BOUNDARY
 - SILT FENCE
 - SPECIAL SEDIMENT CONTROL FENCE
 - TREE PROTECTION FENCE
 - TEMPORARY BARRICADE
 - SWPPP INFORMATION SIGN
 - GRAPHIC SCALE



NOTE: ALL TREES WITHIN THE LIMITS OF TRAIL GRADING ARE TO BE REMOVED, UNLESS OTHERWISE NOTED TO BE PROTECTED. CONTRACTOR TO MARK/FLAG ALL TREES OUTSIDE THE GRADING LIMITS BUT WITHIN THE OVERALL LIMITS OF CONSTRUCTION FOR THE COUNTY'S REPRESENTATIVE(S) TO DETERMINE IF THESE TREES ARE TO BE REMOVED OR PROTECTED.




LOCATION MAP NOT TO SCALE

PHASE III EROSION SEDIMENTATION & POLLUTION CONTROL PLAN

GWINNETT COUNTY
Department of Planning and Development
These project documents have been reviewed by applicable County Departments and have been found to be in substantial compliance with the applicable codes and regulations.
Oct 08, 2019
AUTHORIZED

GWINNETT COUNTY CASE # CDP2018-00288



GSWCC# 22364
ISS. 05/16/2018
EXP. 05/16/2021

Project Title
**LLOYD N. HARRIS TRAIL @ HARBINS PARK
2995 LUKE EDWARDS ROAD**
BY: GWINNETT COUNTY DEPT. OF COMMUNITY SERVICES
LAWRENCEVILLE, GEORGIA
5TH DISTRICT, LAND LOT 251, PARCEL ID# R5262 003

REVISIONS	BY

DRAWN BY: DMN
CHECKED BY: THH
DATE: 09/25/2019
SCALE: 1" = 50'
JOB NO: 18-LD-088
SHEET NUMBER: ES-3D

FOR PERMIT ONLY