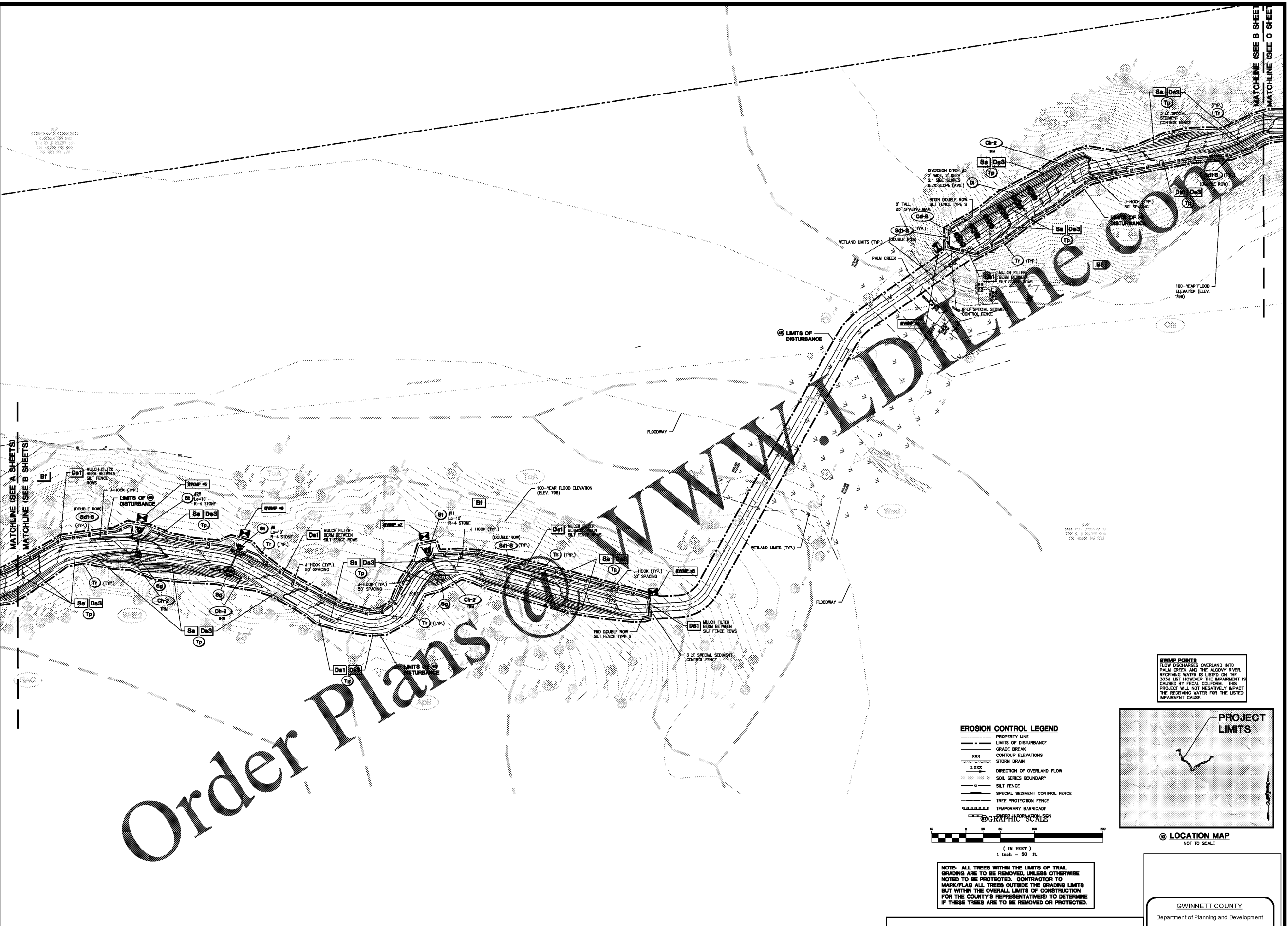


DATE: 09/25/2019 11:58 AM
 PROJECT: 18-LD-088 MAIN.DWG
 DRAWN BY: DMN
 CHECKED BY: THH
 DATE: 09/25/2019
 SCALE: 1" = 50'
 JOB NO: 18-LD-088
 SHEET NUMBER: ES-3B

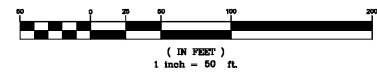


Order Plans

UNAWARDED

EROSION CONTROL LEGEND

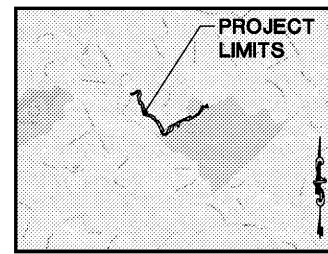
- PROPERTY LINE
- LIMITS OF DISTURBANCE
- GRADE BREAK
- CONTOUR ELEVATIONS
- STORM DRAIN
- DIRECTION OF OVERLAND FLOW
- SOIL SERIES BOUNDARY
- SILT FENCE
- SPECIAL SEDIMENT CONTROL FENCE
- TREE PROTECTION FENCE
- TEMPORARY BARRICADE
- INFORMATION SIGN



NOTE: ALL TREES WITHIN THE LIMITS OF TRAIL GRADING ARE TO BE REMOVED, UNLESS OTHERWISE NOTED TO BE PROTECTED. CONTRACTOR TO MARK/FLAG ALL TREES OUTSIDE THE GRADING LIMITS BUT WITHIN THE OVERALL LIMITS OF CONSTRUCTION FOR THE COUNTY'S REPRESENTATIVE(S) TO DETERMINE IF THESE TREES ARE TO BE REMOVED OR PROTECTED.

PHASE III EROSION SEDIMENTATION & POLLUTION CONTROL PLAN

SWMP POINTS
 FLOW DISCHARGES OVERLAND INTO PALM CREEK AND THE ALCOY RIVER. RECEIVING WATER IS LISTED ON THE SOCS LIST HOWEVER THE IMPAIRMENT IS CAUSED BY FECAL COLIFORM. THIS PROJECT WILL NOT NEGATIVELY IMPACT THE RECEIVING WATER FOR THE LISTED IMPAIRMENT CAUSE.



LOCATION MAP
 NOT TO SCALE

GWINNETT COUNTY
 Department of Planning and Development
 These project documents have been reviewed by applicable County Departments and have been found to be in substantial compliance with the applicable codes and regulations.
 Oct 08, 2019
 AUTHORIZED

GWINNETT COUNTY CASE # CDP2018-00288



Engineering Solutions You Can Trust
 6700 Sugarloaf Parkway • Suite 100 • Atlanta, Georgia 30327
 www.wolverton.com



GSWCC# 22364
 ISS. 05/16/2018
 EXP. 05/16/2021

Project Title
LLOYD N. HARRIS TRAIL @ HARBINS PARK
2995 LUKE EDWARDS ROAD
 BY: GWINNETT COUNTY DEPT. OF COMMUNITY SERVICES
 LAWRENCEVILLE, GEORGIA
 5TH DISTRICT, LAND LOT 251, PARCEL ID# R5262 003

REVISIONS	BY

FOR PERMIT ONLY
 DRAWN BY: DMN
 CHECKED BY: THH
 DATE: 09/25/2019
 SCALE: 1" = 50'
 JOB NO: 18-LD-088
 SHEET NUMBER: ES-3B