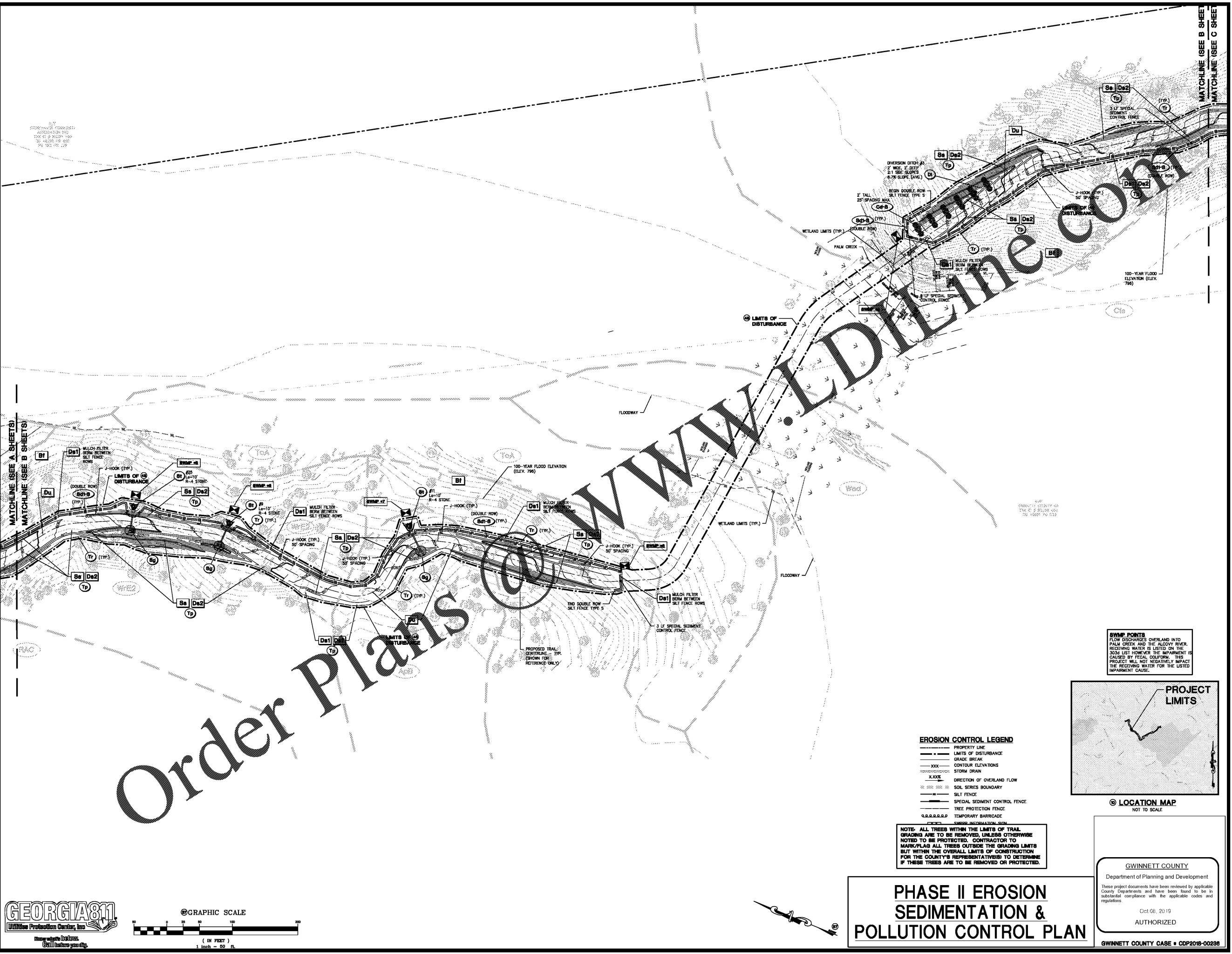
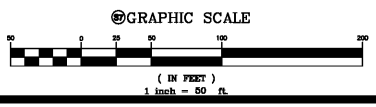


DATE: 09/25/2019 10:58:10 AM  
 PROJECT: 18-LD-088 MAIN/DIG  
 USER: dmw



# Order Plans

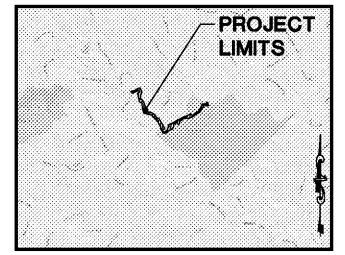


- EROSION CONTROL LEGEND**
- PROPERTY LINE
  - LIMITS OF DISTURBANCE
  - - - - GRADE BREAK
  - CONTOUR ELEVATIONS
  - STORM DRAIN
  - DIRECTION OF OVERLAND FLOW
  - SOL SERIES BOUNDARY
  - SILT FENCE
  - SPECIAL SEDIMENT CONTROL FENCE
  - TREE PROTECTION FENCE
  - TEMPORARY BARRICADE

**NOTE:** ALL TREES WITHIN THE LIMITS OF TRAIL GRADING ARE TO BE REMOVED, UNLESS OTHERWISE NOTED TO BE PROTECTED. CONTRACTOR TO MARK/FLAG ALL TREES OUTSIDE THE GRADING LIMITS BUT WITHIN THE OVERALL LIMITS OF CONSTRUCTION FOR THE COUNTY'S REPRESENTATIVE(S) TO DETERMINE IF THESE TREES ARE TO BE REMOVED OR PROTECTED.

## PHASE II EROSION SEDIMENTATION & POLLUTION CONTROL PLAN

**SWAMP PONDS**  
 FLOW DISCHARGES OVERLAND INTO PALM CREEK AND THE ALCOY RIVER. RECEIVING WATER IS LISTED ON THE 303d LIST HOWEVER THE IMPAIRMENT IS CAUSED BY FEDERAL CAULFUM. THIS PROJECT WILL NOT NEGATIVELY IMPACT THE RECEIVING WATER FOR THE LISTED IMPAIRMENT CAUSE.



LOCATION MAP NOT TO SCALE

**WINNETT COUNTY**  
 Department of Planning and Development  
 These project documents have been reviewed by applicable County Departments and have been found to be in substantial compliance with the applicable codes and regulations.  
 Oct 08, 2019  
 AUTHORIZED

WINNETT COUNTY CASE # CDP2018-00288



**WOLVERTON**  
 Engineering Solutions You Can Trust  
 6700 Sugarloaf Parkway • Suite 100 • Atlanta, GA 30328  
 www.wolverton.com



GSWCC# 22364  
 ISS. 05/16/2018  
 EXP. 05/16/2021

**Project Title**  
 LLOYD N. HARRIS TRAIL @ HARBINS PARK  
 2995 LUKE EDWARDS ROAD  
 BY: GWINNETT COUNTY DEPT. OF COMMUNITY SERVICES  
 LAWRENCEVILLE, GEORGIA  
 5TH DISTRICT, LAND LOT 251, PARCEL ID# R5262 003

REVISIONS	BY

**FOR PERMIT ONLY**

DRAWN BY: DMN  
 CHECKED BY: THH  
 DATE: 09/25/2019  
 SCALE: 1" = 50'  
 JOB NO: 18-LD-088  
 SHEET NUMBER: ES-2B