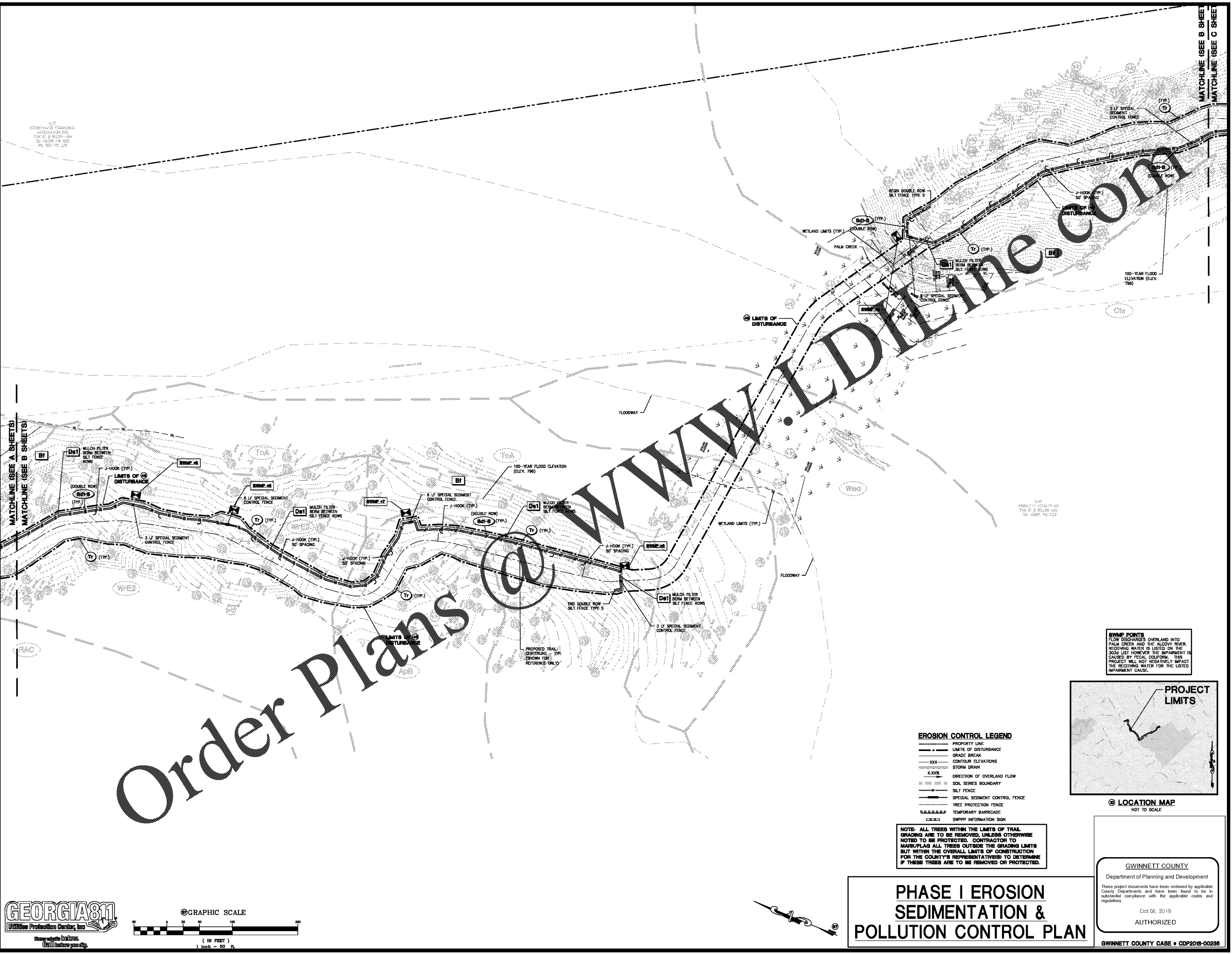
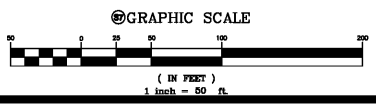


LMSI drawn - Oct 05, 2018 - 4:11pm
 Z:\Full Project\GIS\Projects\18-LD-088\main\18-LD-088 Main.dwg - LMSI: ES-1B



Order Plans @ WWW.DIline.com



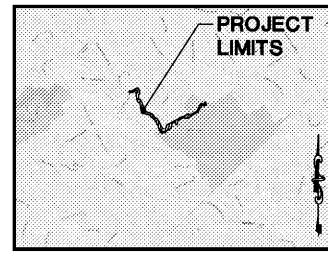
- EROSION CONTROL LEGEND**
- PROPERTY LINE
 - - - LIMITS OF DISTURBANCE
 - GRADE BREAK
 - xxx CONTOUR ELEVATIONS
 - STORM DRAIN
 - DIRECTION OF OVERLAND FLOW
 - SOIL SERIES BOUNDARY
 - SILT FENCE
 - SPECIAL SEDIMENT CONTROL FENCE
 - TREE PROTECTION FENCE
 - TEMPORARY BARRICADE
 - SWPPP INFORMATION SIGN

NOTE: ALL TREES WITHIN THE LIMITS OF TRAIL GRADING ARE TO BE REMOVED, UNLESS OTHERWISE NOTED TO BE PROTECTED. CONTRACTOR TO MARK/FLAG ALL TREES OUTSIDE THE GRADING LIMITS BUT WITHIN THE OVERALL LIMITS OF CONSTRUCTION FOR THE COUNTY'S REPRESENTATIVE(S) TO DETERMINE IF THESE TREES ARE TO BE REMOVED OR PROTECTED.

PHASE I EROSION SEDIMENTATION & POLLUTION CONTROL PLAN

WINNETT COUNTY
 Department of Planning and Development
 These project documents have been reviewed by applicable County Departments and have been found to be in substantial compliance with the applicable codes and regulations.
 Oct 08, 2019
 AUTHORIZED

SWPPP POINTS
 FLOW DISCHARGES OVERLAND INTO PALM CREEK AND THE ALCOY RIVER. RECEIVING WATER IS LISTED ON THE 303d LIST HOWEVER THE IMPAIRMENT IS CAUSED BY FUGAL COULFORM. THIS PROJECT WILL NOT NEGATIVELY IMPACT THE RECEIVING WATER FOR THE LISTED IMPAIRMENT CAUSE.



LOCATION MAP
NOT TO SCALE



GSWCC# 22364
 ISS. 05/16/2018
 EXP. 05/16/2021

Project Title
 LLOYD N. HARRIS TRAIL @ HARBINS PARK
 2995 LUKE EDWARDS ROAD
 BY: GWINNETT COUNTY DEPT. OF COMMUNITY SERVICES
 LAWRENCEVILLE, GEORGIA
 5TH DISTRICT, LAND LOT 251, PARCEL ID# R5262 003

REVISIONS	BY

FOR PERMIT ONLY
 DRAWN BY: DMN
 CHECKED BY: THH
 DATE: 09/25/2019
 SCALE: 1" = 50'
 JOB No.: 18-LD-088
 SHEET NUMBER: **ES-1B**