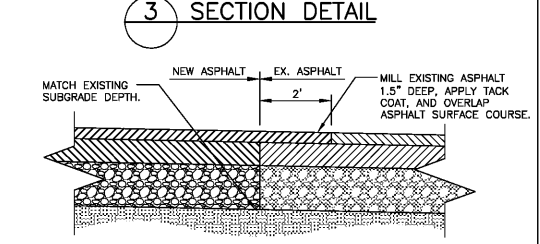
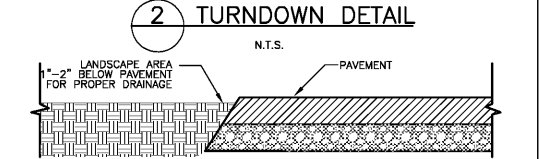
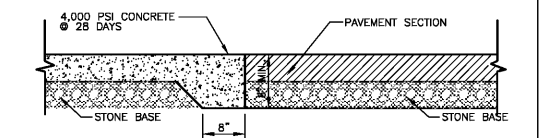
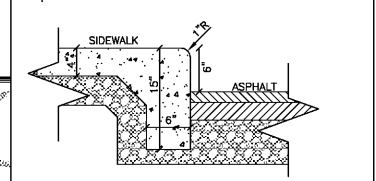
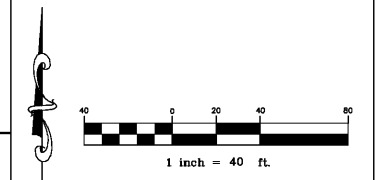



- ① Standard Duty Asphalt Pavement - Detail 1 / C-06
- ② Heavy Duty Asphalt Pavement - Detail 2 / C-06
- ③ Concrete Pavement - Detail 3 / C-06
- ④ Concrete Curb & Gutter - Detail 4 / C-06
- ⑤ Flared Sidewalk Ramp - Detail 5 / C-06
- ⑥ Parallel Sidewalk Ramp - Detail 6 / C-06
- ⑦ Curb Ramp - Detail 7 / C-06
- ⑧ Curb Cut - Detail 8 / C-06
- ⑨ Concrete Spillway - Detail 9 / C-06
- ⑩ Stop Sign - Detail 10 / C-06
- ⑪ Crosswalk Striping - Detail 11 / C-06
- ⑫ Truncated Domes - Detail 12 / C-06
- ⑬ Directional & Turn Arrow - Detail 13 / C-06
- ⑭ Sign Joint - Detail 14 / C-06
- ⑮ Accessible Parking Sign - Detail 15 / C-06
- ⑯ Painted Accessible Symbol - Detail 16 / C-06
- ⑰ Proposed Sign location - Coordinate electrical with building plans
- ⑱ 4" White Striping at 2' O.C.
- ⑲ 5' Concrete Sidewalk
- ⑳ 6' Concrete Sidewalk
- ㉑ Landscape / Grassed Area - See Landscape Plan
- ㉒ Sidewalk Turndown - Detail 1 / C-02
- ㉓ Pavement Turndown - Detail 2 / C-02
- ㉔ Pavement Turndown - Detail 3 / C-02
- ㉕ Ex. Asphalt Joint - Detail 4 / C-02
- # PARKING COUNT - Note: Standard parking spaces shown are 9'x20', 18' Deep Spaces Where Adjacent to Sidewalk or Landscaping. Pavement markings shall be 4" solid white.



**BERRY ENGINEERS LLC**  
CIVIL ENGINEER  
355 KEITH ST NW, SUITE 109  
CLEVELAND, TN 37312  
TEL: (623) 790-5880  
CERTIFICATE OF AUTHORIZATION #B889

DEVELOPER:  
**HUTTON ROCKLEDGE MF LLC**  
736 CHERRY STREET  
CHATTANOOGA, TN 37402

PROJECT:  
**ROCKLEDGE FLATS**  
190 BARTON BLVD  
ROCKLEDGE, FL



REVISIONS	
1	
2	
3	
4	
5	
6	
7	
8	
9	
10	

SHEET NAME:  
**SITE LAYOUT & PAVING PLAN**

DATE: 11/01/2019

DRAWN BY: JDS

CHECKED BY: BMB

PROJECT NO: 19018

SHEET NUMBER:  
**C-02**