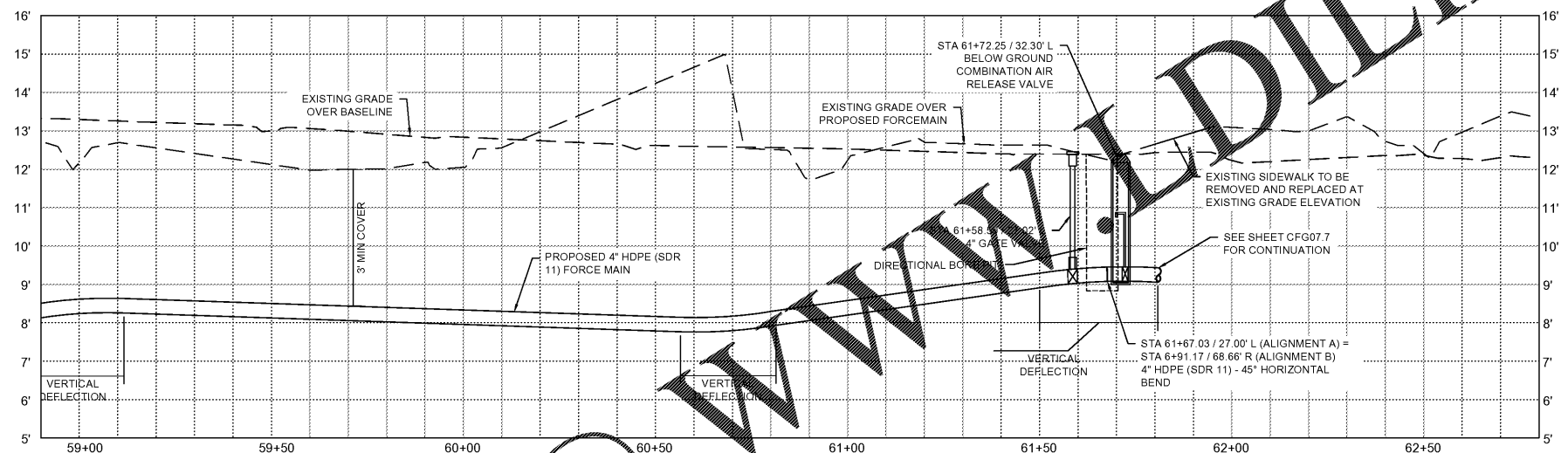
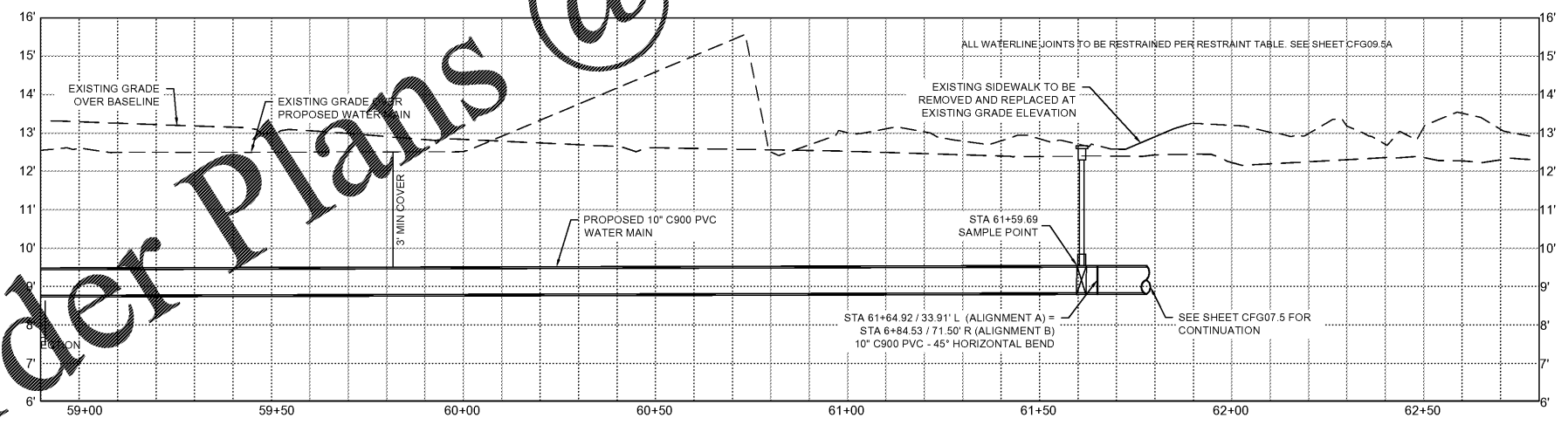


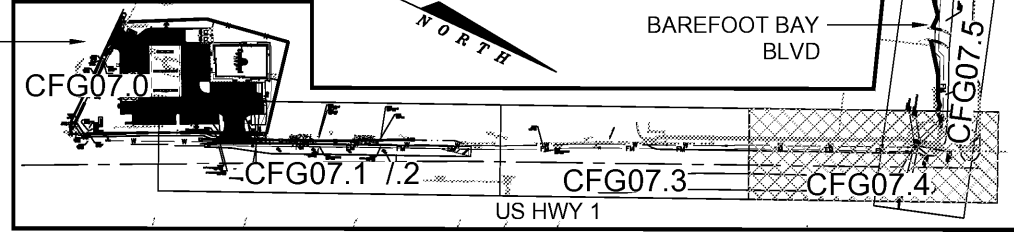
US HWY 1 - OFFSITE UTILITY AND SITE PLAN



US HWY 1 - FORCEMAIN PROFILE

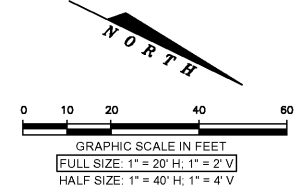


US HWY 1 - WATERMAIN PROFILE



KEY MAP

- CONSTRUCTION NOTES**
1. WATER AND SEWER CONSTRUCTION WILL BE BY OPEN TRENCH UNLESS OTHERWISE NOTED.
  2. SEE SHEET CFG07.7 FOR CONTROL POINT TABLE, SECTIONS, AND PAVEMENT DESIGN.
  3. WATER AND WASTEWATER UTILITIES CONSTRUCTED IN THE RIGHT OF WAY SHALL BE IN ACCORDANCE WITH LATEST BREVARD COUNTY TECHNICAL UTILITY SPECIFICATIONS.



**LEGEND**

- PROPOSED CONCRETE DRIVEWAY SECTION (SEE DETAIL SHEET CFG09.5)
- PROPOSED FDOT AC ROADWAY SECTION (SEE DETAIL SHEET CFG07.7)
- PROPOSED FORCEMAIN
- PROPOSED WATER SERVICE

**ABBREVIATIONS:**

- BFP - BACKFLOW PREVENTER
- AHJ - AUTHORITY HAVING JURISDICTION
- T.O.P. - TOP OF PIPE
- TYP. - TYPICAL
- C.O. - CLEANOUT
- CONC. - CONCRETE
- D.I.P. - DUCTILE IRON PIPE
- P.W. - PAVING, GRADING & DRAINAGE
- FGD - NOT FIELD VERIFIED



**NOTICE:**  
The information in this document was prepared by ATKINS, Inc. While ATKINS, Inc. has taken all reasonable steps to ensure the accuracy of the information contained in this document, it cannot guarantee that changes or alterations to this document will not be made by persons other than ATKINS personnel after the document leaves the possession of ATKINS. Changes or alterations may be safety related and result in damage to property, personal injury or death. Verification of the information contained in this document is needed, contact should be made directly with ATKINS.

This document must be compared to the original hard copy, with certified raised seal if applicable, in order to ensure the accuracy of the information contained therein and to further ensure that no changes, alterations or modifications have been made to the document. No reliance should be made on a documentation transmitted or received by computer or other electronic means unless it is first compared to the original. ATKINS makes no warranties, express or implied, concerning the accuracy of the information contained in any document transmitted or received by computer or other electronic means.

Rev.	Date	Description	By	Checked
1	11/7/18	BREVARD COUNTY COMMENTS	df	fw
2	12/10/18	BREVARD COUNTY COMMENTS	df	fw
3	03/04/19	BREVARD COUNTY COMMENTS	df	fw
4	03/24/19	BREVARD COUNTY COMMENTS	df	fw
5	09/30/19	PER CLIENT COMMENTS	df	fw

Drawing Status	Submittal
<b>FOR PERMITTING</b>	<b>\$0</b>

**ATKINS**  
CORPORATE OFFICE: 4030 W. BOY SCOUT BLVD TAMPA, FLORIDA 33607  
LOCAL OFFICE: 7175 MURRELL ROAD MELBOURNE, FL 32940  
TEL. 321.242.4542 FAX. 321.242.6101  
www.atkinsglobal.com  
Copyright © Atkins Limited (2017)



Project Title  
**MICCO ROAD & US-1 BREVARD COUNTY, FL 100060192**

Drawing Title  
**OFFSITE IMPROVEMENTS HWY US 1 PLAN AND PROFILE**

Scale	Designed	Drawn	Checked	Authorized
Original Size	Date	Date	Date	Date
ARCH D				
Drawing Number	Revision			
<b>CFG07.4</b>				

User: PEE-4816 G:\PROJECTS\10060192 - CF - Micco - Micco Rd & US-1\10 CAD\CFG07.2 OFFSITE IMPROVEMENTS - HWY US 1 PLAN AND PROFILE.dwg