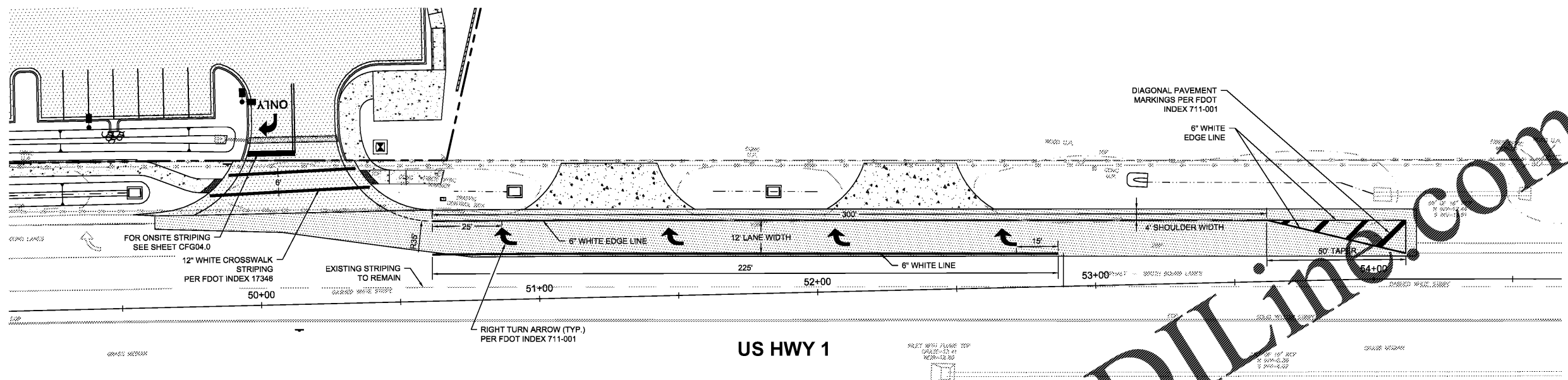


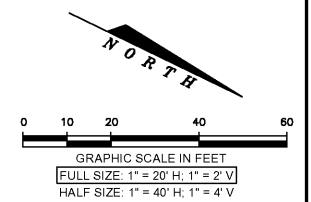
User: PEE-816 G:\PROJECTS\100060192 - CF - Micco - Micco - Micco - Micco - Micco Rd & US-1 CAD\CFG07.2 OFFSITE IMPROVEMENTS - HWY 1 PLAN AND PROFILE.dwg



US HWY 1

SIGNING AND PAVEMENT MARKINGS - FDOT RIGHT OF WAY

1. ALL SIGNING AND PAVEMENT MARKINGS SHALL BE PER FDOT SPECIFICATIONS, 2018-19 EDITION.
2. SIGNS AND PAVEMENT MARKINGS ARE TO CONFORM TO THE MANUAL ON UNIFORM TRAFFIC CONTROL DEVICES, 2018-19 FDOT STANDARD PLANS INDEX FOR ROADWAY SIGNING, STRIPING & GEOMETRICS.
3. ALL PAVEMENT MARKINGS WITHIN FDOT RIGHT-OF-WAY AND PROPOSED DRIVEWAY CONNECTIONS SHALL BE 90 MIL EXTRUDED THERMOPLASTIC.
4. RAISED REFLECTIVE PAVEMENT MARKERS (RPMs) ARE TO CONSIST OF 4-INCH SQUARE MONO-DIRECTIONAL WHITE, AND BI-DIRECTIONAL YELLOW.
5. LANE LINE RPMs ON THE 4 (OR MORE) LANE PORTION OF ANY DIVIDED ROADWAY SHALL BE BI-DIRECTIONAL WHITE/RED.
6. ALL RAISED PAVEMENT MARKERS (RPMs) WITHIN THE FDOT RIGHT-OF-WAY AND PROPOSED DRIVEWAY CONNECTION SHALL BE INSTALLED IN ACCORDANCE WITH FDOT 2018-19 STANDARD PLANS INDEX 706-001 AND THIS PLAN.
7. THE SURFACE WHICH IS TO BE PAINTED SHALL BE CLEANED, BY COMPRESSED AIR OR OTHER EFFECTIVE MEANS, IMMEDIATELY BEFORE THE START OF PAINTING, AND SHALL BE CLEAN AND DRY WHEN THE PAINT IS APPLIED. ANY VEGETATION OR SOIL SHALL BE REMOVED FROM THE PAVEMENT BEFORE STRIPING IS BEGUN.
8. A MINIMUM OF 4 FEET FROM THE STOP BAR TO THE PEDESTRIAN CROSSING, PER MUTCD SECTION 3B.16, IS REQUIRED AT ALL DRIVEWAYS WITH CROSS WALKS AND STOP BARS. ALL CROSSWALKS SHALL BE A MINIMUM OF 6 FEET OR 2 FEET WIDER THE SIDEWALK BETWEEN THE (2) 12 INCH PARALLEL STRIPES.



LEGEND

	PROPOSED CONCRETE DRIVEWAY SECTION (SEE DETAIL SHEET CFG09.5)
	PROPOSED FDOT AC ROADWAY SECTION (SEE DETAIL SHEET CFG07.7)

ABBREVIATIONS:

BFP	BACKFLOW PREVENTER
AHJ	AUTHORITY HAVING JURISDICTION
T.O.P.	TOP OF PIPE
TYP.	TYPICAL
C.O.	CLEANOUT
CONC.	CONCRETE
D.I.P.	DUCTILE IRON PIPE
PGD	PAVING, GRADING & DRAINAGE
NFV	NOT FIELD VERIFIED



NOTICE:
The information in this document was prepared by ATKINS, Inc. While ATKINS, Inc. has taken all reasonable steps to ensure the accuracy of the information contained in this document, it cannot guarantee that changes or alterations to this document will not be made by persons other than ATKINS personnel after the document leaves the possession of ATKINS. Changes or alterations may be safety related and result in damage to property, personal injury or death. Verification of the information contained in this document is needed, contact should be made directly with ATKINS.
This document must be compared to the original hard copy, with certified raised seal if applicable, in order to ensure the accuracy of the information contained therein and to further ensure that no changes, alterations or modifications have been made to the document. No reliance should ever be made on a document transmitted or received by computer or other electronic means unless it is first compared to the original. ATKINS makes no warranties, express or implied, concerning the accuracy of the information contained in any document transmitted or received by computer or other electronic means.

Rev.	Date	Description	By	Appr.
1	11/7/18	BREVARD COUNTY COMMENTS	df	fw
2	12/10/18	BREVARD COUNTY COMMENTS	df	fw
3	03/04/19	BREVARD COUNTY COMMENTS	df	fw
4	03/24/19	BREVARD COUNTY COMMENTS	df	fw
5	09/30/19	PER CLIENT COMMENTS	df	fw

Drawing Status: **FOR PERMITTING** Submittal: **\$0**

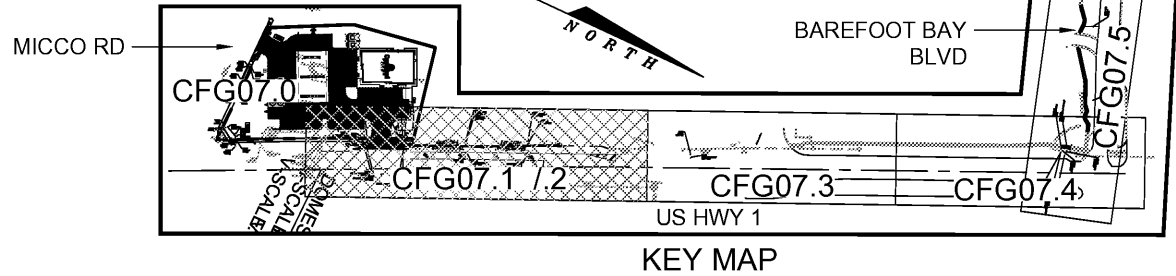
ATKINS
CORPORATE OFFICE: 4030 W. BOY SCOUT BLVD TAMPA, FLORIDA 33607
LOCAL OFFICE: 7175 MURRELL ROAD MELBOURNE, FL 32940
TEL. 321.242.4942 FAX. 321.242.6101 www.atkinsglobal.com
Copyright © Atkins Limited (2017)



Project Title: **MICCO ROAD & US-1 BREVARD COUNTY, FL 100060192**

Drawing Title: **OFFSITE IMPROVEMENTS SIGNAGE & STRIPING PLAN**

Scale	Designed JL	Drawn DF	Checked	Authorized
Original Size ARCH D	Date	Date	Date	Date
Drawing Number	Revision			
CFG07.2A				



KEY MAP

Order Plans @ www.LDILine.com