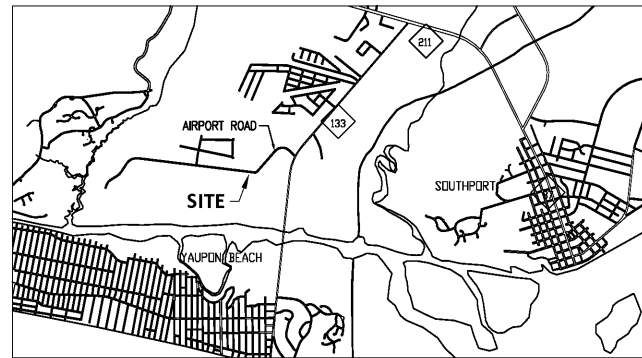




COUNTY OF BRUNSWICK



VICINITY MAP
(Not to Scale)



PARCEL ID #: 23600010
PIN #: 208609064399

CAPE FEAR REGIONAL JETPORT NEW CORPORATE HANGER WATER & SEWER EXTENSION

OWNER
BRUNSWICK COUNTY
AIRPORT COMMISSION
4019 LONG BEACH RD
OAK ISLAND, NC 28461
(910) 457-6483
(910) 457-6460

SURVEYOR
EAST COAST ENGINEERING
& SURVEYING P.C.
4918 MAIN STREET
POST OFFICE BOX 2469
SHALLOTTE, NC 28459
(910) 754-8029
(910) 754-8049

DESIGNER
DONALD M. COVIL, P.E.
MCGILL ASSOCIATES
712 VILLAGE ROAD SW
SUITE 103
SHALLOTTE, NC 28470
(910) 755-5872
(910) 755-5875
DONALD.COVIL@MCGILLASSOCIATES.COM

TYPE OF WORK

- WATER - BRUNSWICK COUNTY (BC):
- 345 LF 8" PVC C-900 DR-18 CL 150 WATER MAIN
 - 168 LF 6" PVC C-900 DR-18 CL 150 WATER MAIN

- SEWER - SOUTHEAST BRUNSWICK SANITARY DISTRICT (SEBSD):
- 350 LF 8" DR-18 PVC C-900 GRAVITY SEWER MAIN

INDEX OF SHEETS

- WS-001: BRUNSWICK COUNTY COVER SHEET
- WS-101: GENERAL NOTES SHEET
- WS-201: EXISTING CONDITIONS SHEET
- WS-301: UTILITY PLAN and PROFILE SHEET
- WS-501: BRUNSWICK COUNTY WATER DETAILS
- WS-502: BRUNSWICK COUNTY WATER DETAILS
- WS-503: BRUNSWICK COUNTY WATER & SEWER DETAILS
- WS-504: BRUNSWICK COUNTY WATER & SEWER DETAILS
- WS-505: SEBSD UTILITY DETAILS

FINAL DRAWINGS
ISSUED FOR BIDDING

NUMBER	DATE	BY	REVISION DESCRIPTION
1	6/21/19	DMC	REVISIONS PER BC ENGINEERING 6/21/19 COMMENTS.
APPROVAL STATUS	DATE	BY	DEPARTMENT
<input type="checkbox"/> YES <input type="checkbox"/> NO <input type="checkbox"/> N/A			PLANNING
<input checked="" type="checkbox"/> YES <input type="checkbox"/> NO <input type="checkbox"/> N/A			ENGINEERING
<input checked="" type="checkbox"/> YES <input type="checkbox"/> NO <input type="checkbox"/> N/A			PUBLIC UTILITIES

"ENGINEER'S CERTIFICATION OF COMPLIANCE WITH BRUNSWICK COUNTY SPECIFICATIONS AND DETAILS"
I hereby certify that the plans, details, and associated project specifications comply with the latest version, as of this date, of Brunswick County's Standard Specifications and Standard Details per standard engineering practice. Furthermore, I confirm my understanding that reviews and approvals by Brunswick County personnel do not imply that Brunswick County personnel have reviewed and are in agreement with every portion of the plans and specifications that I have submitted. I understand that Brunswick County reviews and approvals are meant to ensure that the overall plans are in general compliance with County objectives. I understand that it is my full responsibility to ensure that plans and specifications are in full compliance with applicable County, State, Federal, and other municipal requirements. Additionally, I understand that the County will not assume operation, maintenance, or ownership of constructed facilities that do not meet County requirements and the County may refuse to issue permits at facilities that the County deems are non-compliant with County Specifications. I also confirm my understanding that County Inspections are for the sole use of the County and I certify that I will not use, or direct others to use, County inspections for State compliance purposes or any other purpose."

DATE: 5/22/2019
SUBMITTAL:

PROJECT NAME: CAPE FEAR REGIONAL JETPORT NEW CORPORATE HANGER WATER & SEWER EXTENSION
LOCATION: AIRPORT ROAD, SOUTHPORT NC
OWNER: BRUNSWICK CO. AIRPORT COMMISSION
DESIGNER: MCGILL ASSOCIATES

Civil

TECH: TMM
DES: DMC
CHK:

PROJECT NO.
18.07032

SHEET NO.
WS-001