

SITE DATA	
LL #1, DISTRICT 2, ZONE R-100	
TOTAL SITE AREA =	14,580 AC.
TOTAL DISTURBED AREA =	1.72 AC.
TOTAL STORAGE REQUIRED =	115.25 CY.
STORAGE PROVIDED =	187 CY.
SILT FENCE & STORAGE PROVIDED =	187 CY.
TOTAL STORAGE PROVIDED =	187 CY.


STRUCTURAL PRACTICES				
CODE	PRACTICE	DETAIL	SYMBOL	DESCRIPTION
Co	CONSTRUCTION EXIT		Co	A CRUSHED STONE PAD LOCATED AT THE CONSTRUCTION SITE EXIT TO PROVIDE A PLACE FOR REMOVING MUD FROM TIRES THEREBY PROTECTING PUBLIC STREETS.
Cw	CONCRETE WASHOUT AREA		Cw	
Sd1-S	SEDIMENT BARRIER TYPE S: SENSITIVE AREAS		Sd1-S	A BARRIER TO PREVENT SEDIMENT FROM LEAVING THE CONSTRUCTION SITE. IT MAY BE MADE OF STRIPS OF MAT, BRUSH, LOGS, OR POLES, OR A COMBINATION THEREOF.


VEGETATIVE PRACTICES				
CODE	PRACTICE	DETAIL	SYMBOL	DESCRIPTION
Du	DUST CONTROL ON DISTURBED AREAS		Du	CONTROL THE SURFACE AND AIR MOVEMENT OF DUST ON CONSTRUCTION SITE, ROADWAYS AND SIMILAR SITES.
Ds1	DISTURBED AREA STABILIZATION (WITH MULCHING ONLY)		Ds1	INSTALL AND MAINTAIN TEMPORARY PROTECTION FOR DISTURBED AREAS WHERE SEEDINGS MAY NOT HAVE A SUITABLE GROWING SEASON TO PRODUCE AN EROSION RETARDING COVER.
Ds2	DISTURBED AREA STABILIZATION (WITH PERMANENT SEEDING)		Ds2	ESTABLISHING A PERMANENT VEGETATIVE COVER SUCH AS TREES, SHRUBS, VINES, GRASSES, OR LEGUMES ON DISTURBED AREAS.

1. COMPLIANCE WITH THE NPDES STATE GENERAL PERMITS FOR STORMWATER DISCHARGES ASSOCIATED WITH CONSTRUCTION PROJECTS WILL ENSURE THAT POLLUTANT LOADINGS FROM THE CONSTRUCTION SITE WILL BE AT OR BELOW APPLICABLE TARGETS FOR THE CRITERIA: FECAL COLIFORM, BIO 5 AND BIO 10.
2. THE PROPOSED DEVELOPMENT DISCHARGES STORM WATER INTO A TRIBUTARY OF BURNT FORK CREEK, WHICH IS IDENTIFIED AS AN IMPAIRED STREAM ACCORDING TO THE GEORGIA 2012 AND 2014 28(b)(3)(B) LIST. THEREFORE, THE FOLLOWING ADDITIONAL BMPs ARE REQUIRED TO PREVENT FURTHER WATER QUALITY DEGRADATION:
  - 2.1. USE Baffles IN ALL TEMPORARY SEDIMENT BASINS TO DOUBLE THE CONVENTIONAL FLOW PATH LENGTH TO THE OUTLET STRUCTURE.
  - 2.2. PLACE A LARGE SIGN (MINIMUM 4 FEET BY 8 FEET) ON THE SITE VISIBLE FROM THE ROADWAY IDENTIFYING THE CONSTRUCTION SITE, THE PERMITEE(S), THE CONTACT PERSON(S) AND TELEPHONE NUMBER(S) UNTIL THE PROJECT HAS BEEN SUBMITTED.
  - 2.3. INSTALL POST CONSTRUCTION BMPs (E.G. RUNOFF REDUCTION BMPs) WHICH REMOVE 80% TSS AS OUTLINED IN THE GEORGIA STORMWATER MANAGEMENT MANUAL KNOWN AS THE BLUE BOOK OR AN EQUIVALENT OR MORE STRINGENT DESIGN MANUAL. (PLEASE REFER TO THE HYDROLOGY REPORT).
  - 2.4. DURING CONSTRUCTION ACTIVITIES, DOUBLE THE WIDTH OF THE 25 FOOT UNDISTURBED VEGETATED BUFFER ALONG ALL STATE WATERS REQUIRING A BUFFER AND THE 50 FOOT UNDISTURBED VEGETATED BUFFER ALONG STATE WATERS CLASSIFIED AS "TRIBUTARY STREAMS" REQUIRING A BUFFER. DURING CONSTRUCTION ACTIVITIES, EPD WILL NOT GRANT VARIANCES TO ANY SUCH BUFFERS THAT ARE INCREASED IN WIDTH.

ENGINEER  
**FORESITE**  
 group  
 Foresite Group, Inc. w | www.fg-inc.net  
 3740 Davinci Ct. o | 770.368.1399  
 Suite 100 f | 770.368.1944  
 Peachtree Corners, GA 30092

DEVELOPER  
  
 75 LANGLEY DR.  
 LAWRENCEVILLE, GEORGIA 30046  
 770-822-8864  
 CONTACT: MR. REX SCHUDER

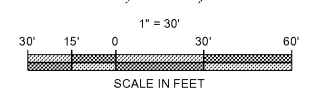
PROJECT:  
**ELISHA WINN HOUSE**  
 SITE IMPROVEMENTS  
 908 DACULA RD  
 DACULA, GA 30019  
 LL # 1, DISTRICT 2, ZONE R-100  
 PARCEL #R2001 158

SEAL  
  
 4/08/19  
 GEORGIA LEVEL II CERTIFIED  
 PROFESSIONAL # 000058923  
 EXPIRATION DATED: 08/21/2021

REVISIONS	DATE
△ GWINNETT CO. RESUBMITTAL	03/20/2019
△ GWINNETT CO. RESUBMITTAL	03/25/2019

PROJECT MANAGER: AWP  
 DRAWING BY: SSH  
 JURISDICTION: GWINNETT COUNTY  
 DATE: 08/10/2018  
 SCALE: 1" = 30'  
 TITLE:

ESPC INITIAL PLAN  
 SHEET NUMBER:  
**C-4.3**  
 COMMENTS: RELEASED FOR CONSTRUCTION  
 JOB/FILE NUMBER: 223.082



Order Plans @ WWW.DIline.com