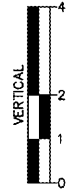
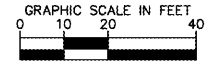



Plotted by: Harold, Chris, Sheet: C-505, Road: Sides, Road: Sides, Date: 07/25/2019, 11:20:33 AM, K:\VA-CIVIL\10499001-Frontier-Wawa-Maintenance\CAH\Plan_Sheets\C-505-WATER PROFILES.dwg
 This document, together with any drawings or specifications, is the property of Kimley-Horn and Associates, Inc. and shall remain the property of Kimley-Horn and Associates, Inc. No part of this document may be reproduced or transmitted in any form or by any means electronic or mechanical, including photocopying, recording, or by any information storage and retrieval system, without the prior written permission of Kimley-Horn and Associates, Inc.

Order Plans @ WWW.LDILine.com



Sheet 32 of 40

WAWA - SUDLEY ROAD
 PREPARED FOR FRONTIER DEVELOPMENT
 PRINCE WILLIAM COUNTY VA

KHA PROJECT 110499001
 DATE 02/06/2019
 SCALE AS SHOWN
 DESIGNED BY CAH
 DRAWN BY CAH
 CHECKED BY RSS



Kimley»Horn
 © 2018 KIMLEY-HORN AND ASSOCIATES, INC.
 11400 COMMERCE PARK DR., SUITE 400, RESTON, VA 20191
 PHONE: 703-674-1300 FAX: 703-674-1350
 WWW.KIMLEY-HORN.COM

No.	REVISIONS	DATE	BY
1	P/W COMMENTS - 1ST ROUND	09/10/2018	CAH
2	P/W COMMENTS - 2ND ROUND	11/02/2018	CAH
3	P/W COMMENTS - SIGNATURE SET	02/06/2019	CAH
4	UTILITY REVISIONS	07/25/2019	CAH