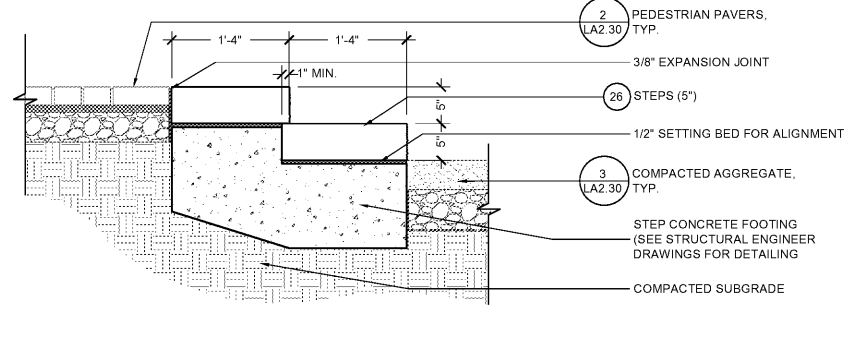
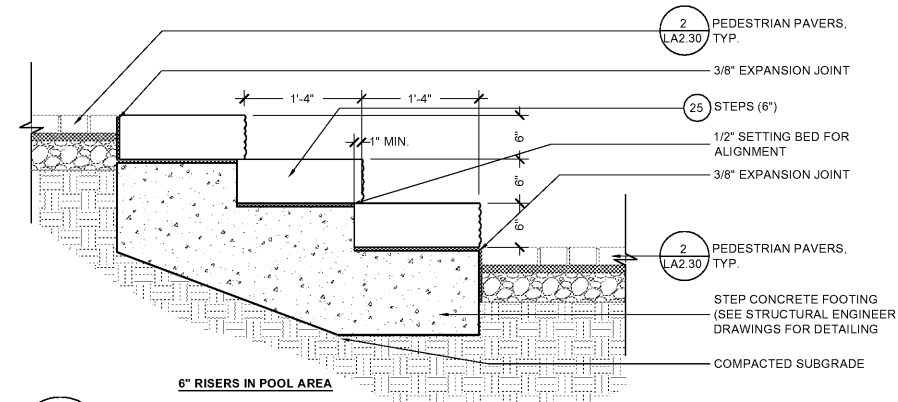


Date:	06/04/19
Drawn by:	PC
Reviewed by:	RC/JW
Job Number:	21889.1
Revision:	Date:

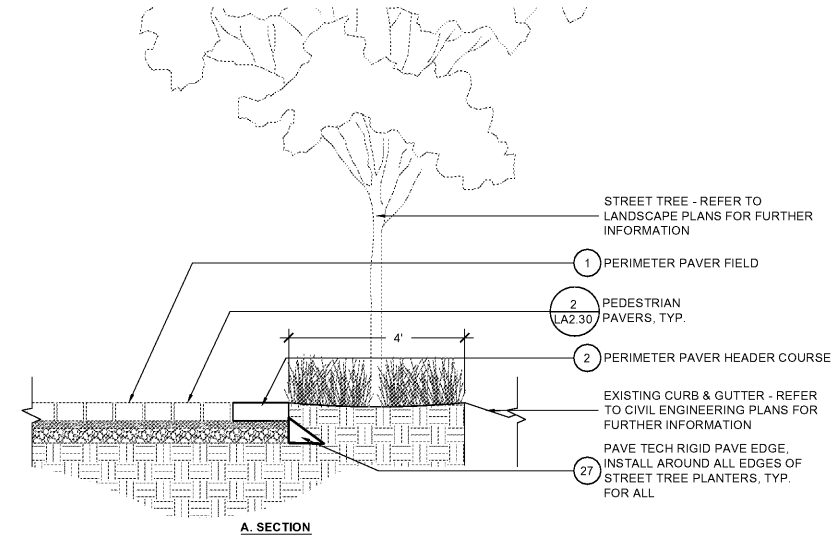
SYMBOL LEGEND	
B	PLANTER POT SCHEDULE REFERENCE, SEE SHEET LA3.20
1	PAVING / MATERIALS SCHEDULE REFERENCE, SEE SHEET LA3.00
A	SITE FURNISHINGS SCHEDULE REFERENCE, SEE SHEET LA3.10

NOTE: ALL INFORMATION SHOWN IS FOR DESIGN INTENT / MATERIALITY PURPOSES ONLY. REFER TO CIVIL, STRUCTURAL, AND POOL ENGINEERING DRAWINGS FOR ADDITIONAL DETAILS.

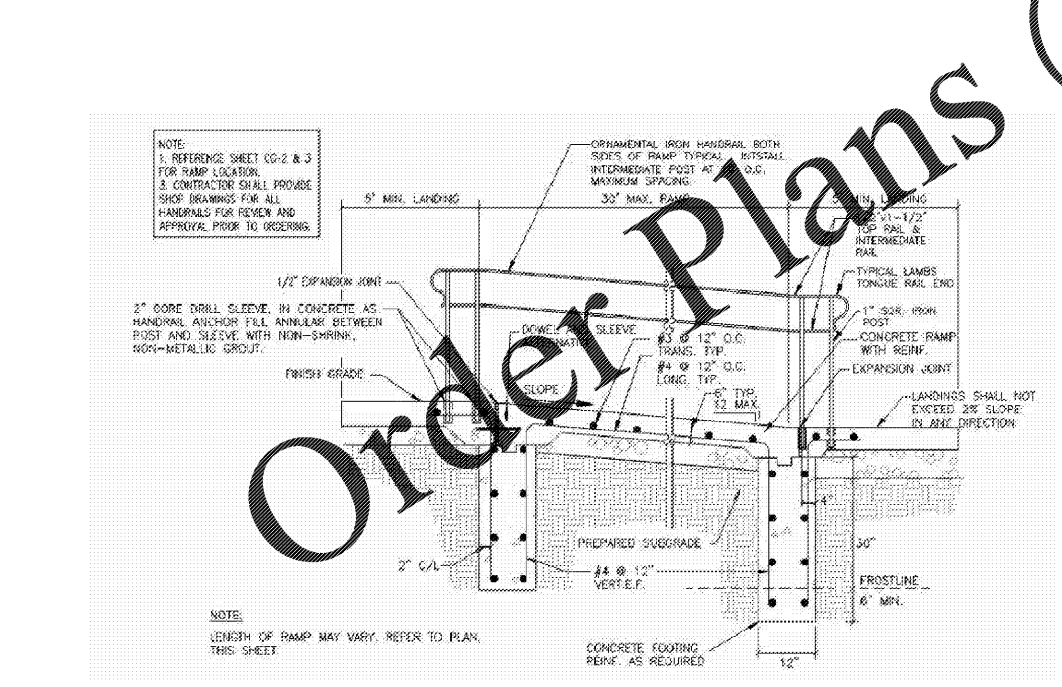

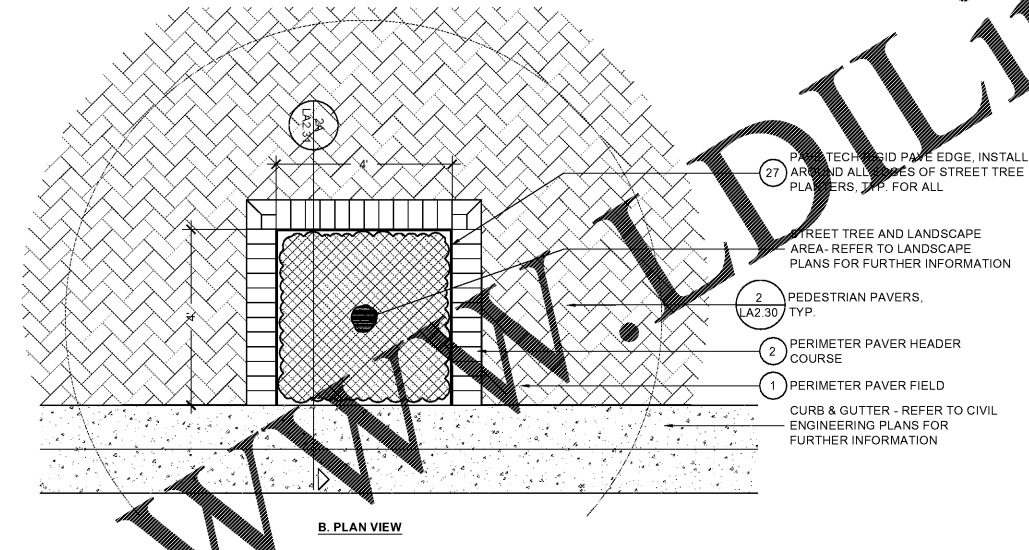
- FABRICATION NOTES:
- ALL DIMENSIONS TO BE FIELD VERIFIED PRIOR TO FABRICATION.
 - CONTRACTOR TO SUPPLY SHOP DRAWINGS AND SAMPLES, INCLUDING FRAMING, TO LANDSCAPE ARCHITECT FOR REVIEW AND APPROVAL PRIOR TO FABRICATION.
 - ALL COMPONENTS TO BE WELDED TO STRUCTURAL STEEL WITH NO MECHANICAL FASTENED JOINTS UNLESS OTHERWISE NOTED.
 - INSTALLATION TO BE FOR DESIGN INTENT PURPOSES ONLY. REFER TO CIVIL, STRUCTURAL AND POOL ENGINEERING DRAWINGS FOR ADDITIONAL SPECIFICATIONS, DETAILS AND MEMBER SIZING.



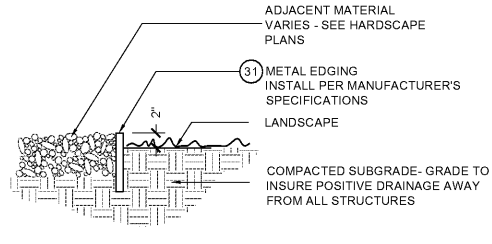
01 PAVER STEPS
LA2.31 SCALE: 1"=1'-0"



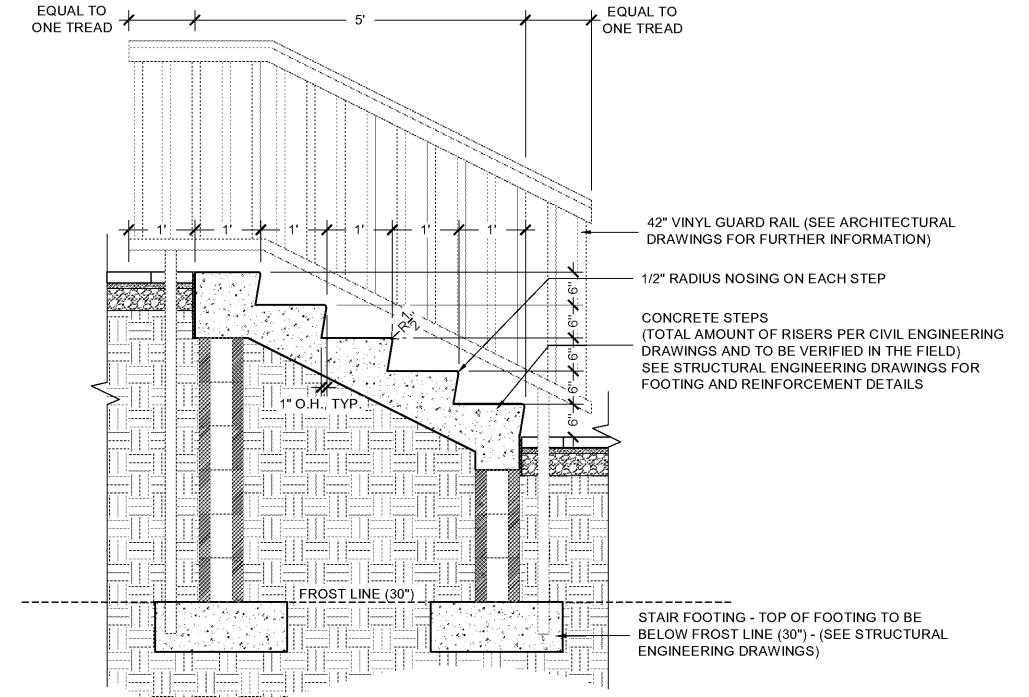
02 PUBLIC SIDEWALK PAVER EDGE
LA2.31 SCALE: 1"=1'-0"



03 CONCRETE A.D.A. RAMP
LA2.31 SCALE: 1"=1'-0"



04 METAL EDGING
LA2.31 SCALE: 1"=1'-0"



05 CONCRETE STEPS
LA2.31 SCALE: 3/4"=1'-0"


LYRIC AT NORTON COMMONS
Prospect, Kentucky

Bristol Development Group
380 Mallory Station Rd., #304, Franklin, TN 37064

DIX-HITE
PARTNERS
150 W. BESSIE AVENUE
LONGWOOD, FLORIDA 32909
TEL: 407.467.1777

90% HARDSCAPE PLANS

PAVING DETAILS



LA2.31