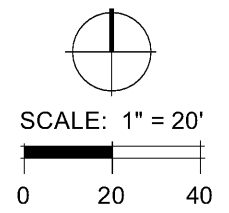
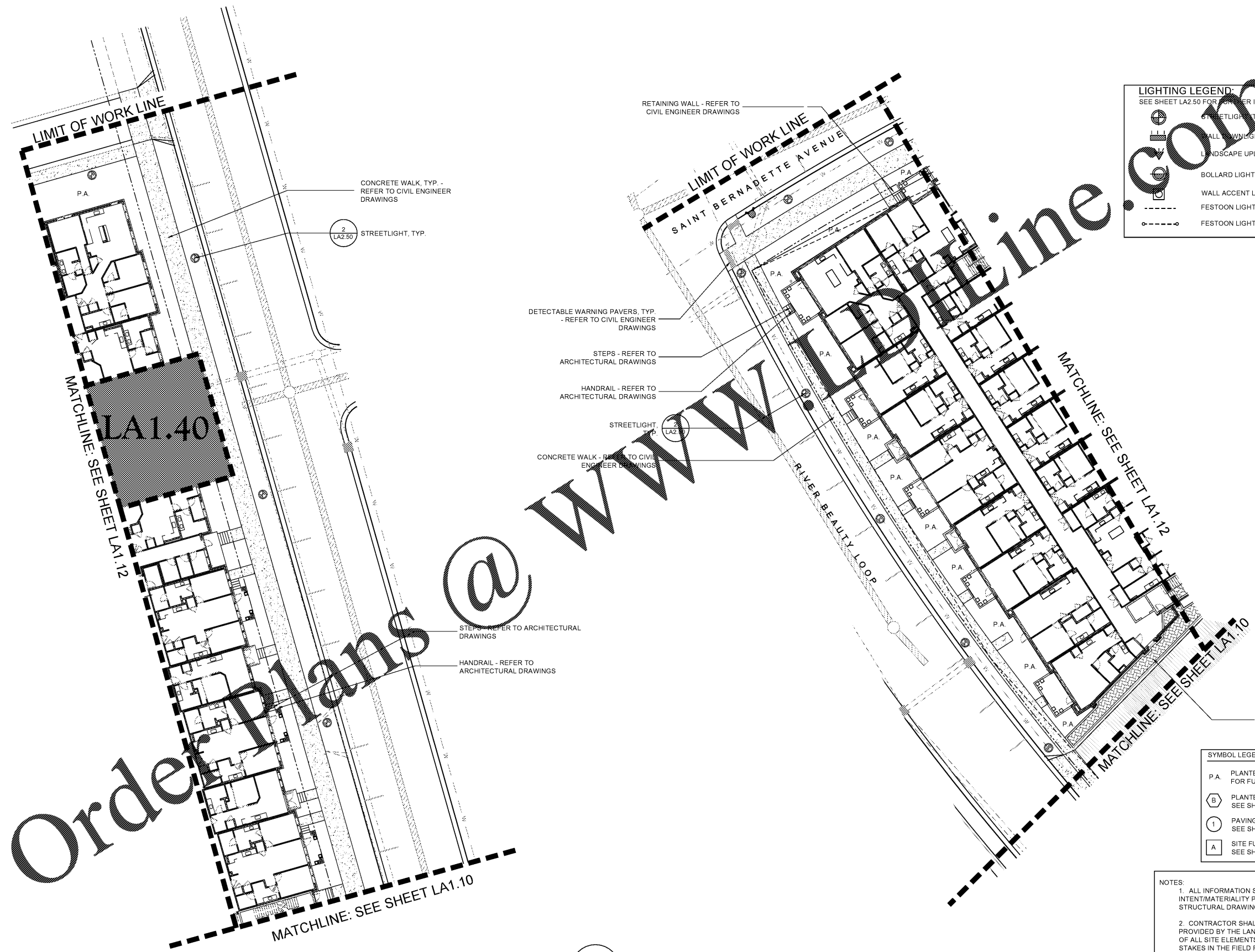


Date:	06/04/19
Drawn by:	PC
Reviewed by:	RC/JW
Job Number:	21889.1
Revision:	Date:



LIGHTING LEGEND:
SEE SHEET LA2.50 FOR FURTHER INFORMATION AND SPECIFICATIONS

	STREETLIGHT (TO MATCH NORTON COMMONS)
	WALL DOWNLIGHT
	LANDSCAPE UPLIGHT (120 VOLT)
	BOLLARD LIGHT
	WALL ACCENT LIGHTS
	FESTOON LIGHTS (ATTACHED TO WALL)
	FESTOON LIGHTS W/ ALUMINUM POSTS



Order Plans @ www.dixite.com

01 STREETScape ENLARGMENT 'A'
LA1.11 SCALE: 1"=10'-0"

02 STREETScape ENLARGMENT 'B'
LA1.11 SCALE: 1"=10'-0"

SYMBOL LEGEND


P.A.	PLANTED AREA - SEE LANDSCAPE PLANS FOR FURTHER INFORMATION
	PLANTER POT SCHEDULE REFERENCE, SEE SHEET LA3.20
	PAVING / MATERIALS SCHEDULE REFERENCE, SEE SHEET LA3.00
	SITE FURNISHINGS SCHEDULE REFERENCE, SEE SHEET LA3.10

- NOTES:**
- ALL INFORMATION SHOWN IS FOR DESIGN INTENT/MATERIALITY PURPOSES ONLY. REFER TO CIVIL AND STRUCTURAL DRAWINGS FOR ADDITIONAL DETAILS.
 - CONTRACTOR SHALL OBTAIN AND UTILIZE AUTOCAD FILES PROVIDED BY THE LANDSCAPE ARCHITECT FOR THE LAYOUT OF ALL SITE ELEMENTS. ALL SITE ELEMENTS SHALL BE STAKES IN THE FIELD FOR APPROVAL BY THE OWNER/LANDSCAPE ARCHITECT PRIOR TO FINAL INSTALLATION.
 - EXACT LIGHT LOCATIONS TO BE FIELD STAKED BY CONTRACTOR AND REVIEWED BY L.A. PRIOR TO FINAL INSTALLATION. REFER TO MEP PLANS FOR LIGHT/LIGHTPOLE SPECIFICATIONS, ELECTRIC ROUTING, AND PHOTOMETRICS.

LYRIC AT NORTON COMMONS
Prospect, Kentucky
Bristol Development Group
380 Mallory Station Rd., #504, Franklin, TN 37064

DIX.HITE
PARTNERS
150 W. JESSUP AVENUE
LONGWOOD, FLORIDA 32750
TEL 407.467.1777

90% HARDSCAPE PLANS
PERIMETER HARDSCAPE PLAN



Sheet Number:
LA1.11