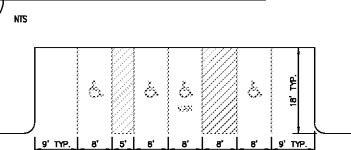


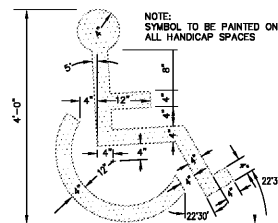
11 CURB STOP

CD101



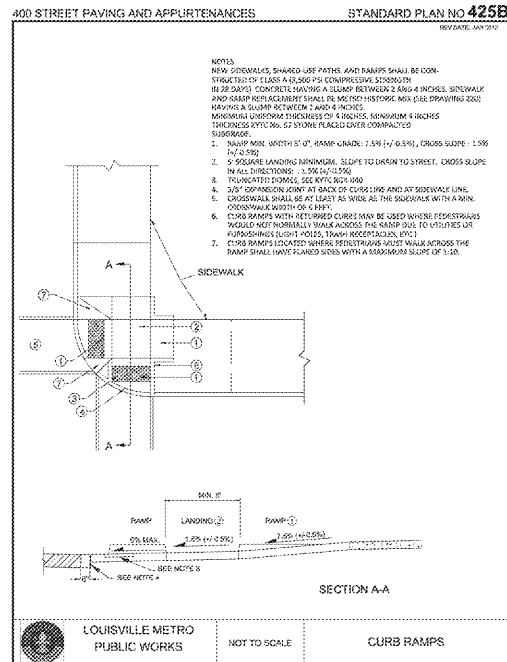
12 TYPICAL PARKING STRIPING

CD101



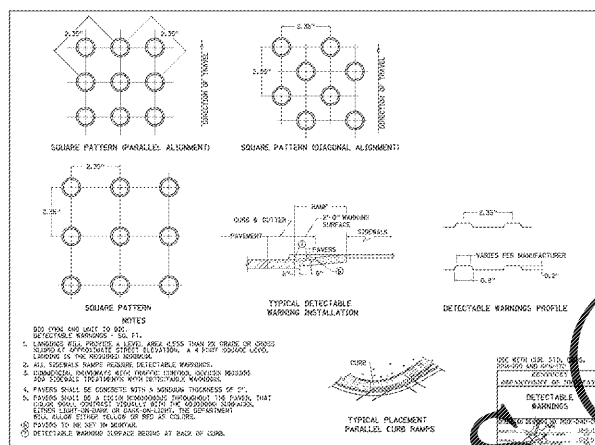
13 PAINTED HANDICAP SYMBOL

CD101



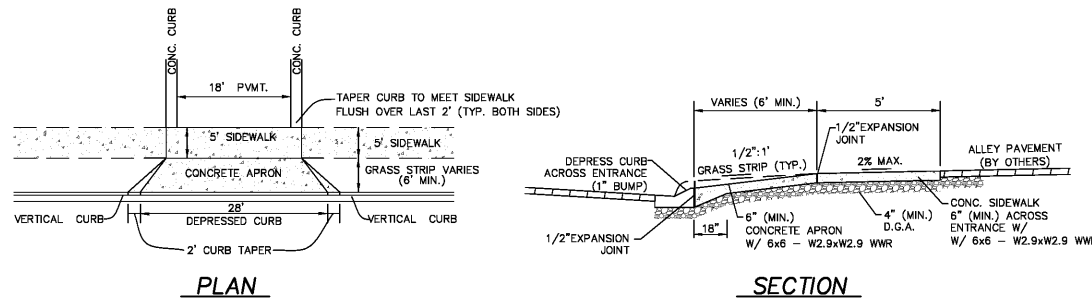
9 CURB RAMP

CD101



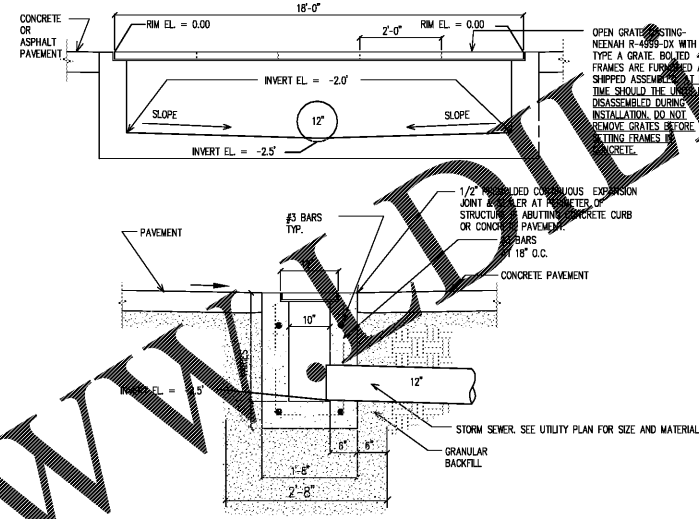
10 DETECTABLE WARNINGS

CD101




6 TYPICAL ALLEY ENTRANCE (TO COMMERCIAL)

CD101



7 TRENCH DRAIN DETAIL

CD101



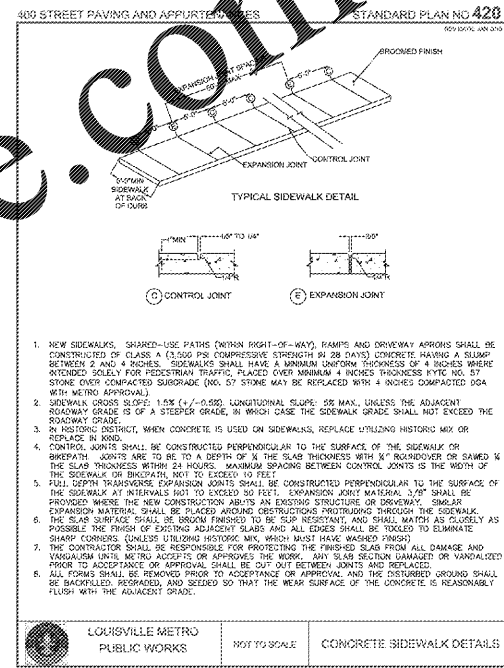
8 DEPRESSED ROLL CURB

CD101

PAVEMENT DATA:	ALLEYS
R.O.W. WIDTH	30' ACCESS
CLASS	PRIVATE
PAVEMENT WIDTH	18'
# 3 STONE	6" (MIN.)
D.G.A.	4" (MIN.)
ASPHALT BINDER	3" (MIN.)
ASPHALT SURFACE	1" (MIN.)

1 PAVEMENT DATA

CD101

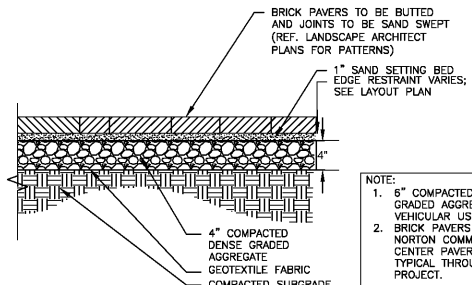


2 CONCRETE SIDEWALK DETAILS

CD101

2 CONCRETE PAVING

CD101



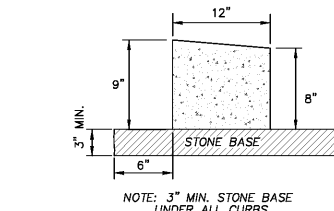
3 BRICK PAVERS

CD101

NOT IN USE

4 NOT IN USE

CD101




5 FLUSH CURB

CD101

Order Plans @

WWW.Online.com

SABAK, WILSON & LINGO, INC
ENGINEERS, LANDSCAPE ARCHITECTS & PLANNERS
LOUISVILLE, KENTUCKY 40202
608 S. THIRD STREET, LOUISVILLE, KY 40202



NO.	REVISION	DATE	BY	APP.
1	ADD AND CLIENT COMMENTS	8/27/18		

SHEET TITLE: DETAILS
PROJECT TITLE: LYRIC AT NORTON COMMONS (LOT N701)
OWNER / DEVELOPER: BRISTOL LYRIC PARTNERS LLC
381 HALLORY STATION ROAD, STE. 204
FRANKLIN, TENNESSEE 37067
(615) 252-2222

JOB NO. 3061
SCALE: AS SHOWN
DATE: 8/31/18

DRAWING NO. CD101

SHEET 3 OF 10