

# LANDSCAPE LEGEND

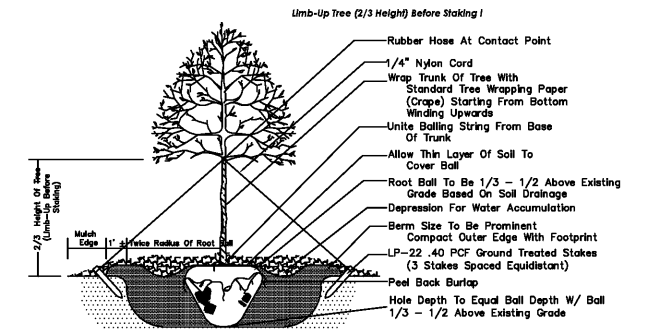
KEY	QTY	SCIENTIFIC NAME	COMMON NAME	PLANTING SIZE	CATEGORY	TYPE
SLM	20	Acer Saccharinum	Silver Maple	10' / 2" cal.	TREE (LARGE)	DECIDUOUS
STM	34	Magnolia stellata	Star Magnolia	6' / 1.5" cal.	TREE (SMALL)	DECIDUOUS
DB	144	Ilex cornuta 'Burfordii Nana'	Dwarf Burford Holly	18" / 3 gal.	SHRUB (SMALL)	EVERGREEN

### GENERAL NOTES

1. ANY EXISTING TREE ROOTS EXPOSED BY CONSTRUCTION ACTIVITY SHALL BE SEVERED CLEANLY WITH A PRUNING TOOL.
2. DO NOT DISPOSE OF ANY CHEMICALS, PETROLEUM PRODUCTS, OR REMOVE SOIL ANY OUTSIDE THE LIMIT OF WORK.
3. LANDSCAPE CONTRACTOR SHALL BE RESPONSIBLE FOR DETERMINING THE LOCATION AND DEPTHS OF UNDERGROUND UTILITIES AND SHALL BE RESPONSIBLE FOR REPAIRING DAMAGE TO ANY UTILITIES AS A RESULT OF INSTALLING ANY LANDSCAPE MATERIALS.

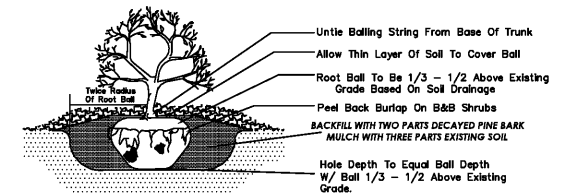
### LANDSCAPE NOTES

1. LOCATE ALL EXISTING UTILITIES PRIOR TO INSTALLATION OF PLANT MATERIAL. NOTIFY ENGINEER OF ANY DISCREPANCIES BETWEEN FIELD CONDITIONS AND THOSE SHOWN ON THE PLAN.
2. ALL PLANT MATERIAL SHALL CONFORM WITH THE STANDARDS SET FORTH BY THE AMERICAN ASSOCIATION OF NURSERYMEN AND THE WRITTEN SPECIFICATIONS.
3. PLANTING BEDS TO BE MULCHED WITH A MINIMUM OF 3" LONGLEAF PINE STRAW. ALL PLANT GROUPINGS SHALL BE MULCHED AS ONE BED.
4. ESTABLISH POSITIVE DRAINAGE IN ALL PLANTING BEDS AND AWAY FROM BUILDINGS. APPLY PRE-EMERGENT HERBICIDE TO ALL NEW PLANTING BEDS AT MANUFACTURER'S RECOMMENDED RATE PRIOR TO INSTALLATION OF MULCH.
5. DO NOT INSTALL PLANT MATERIAL IN IMPERVIOUS SOILS. (i.e. HOLES WHICH, WHEN FILLED WITH WATER, DO NOT COMPLETELY DRAIN WITHIN TWO HOURS.)



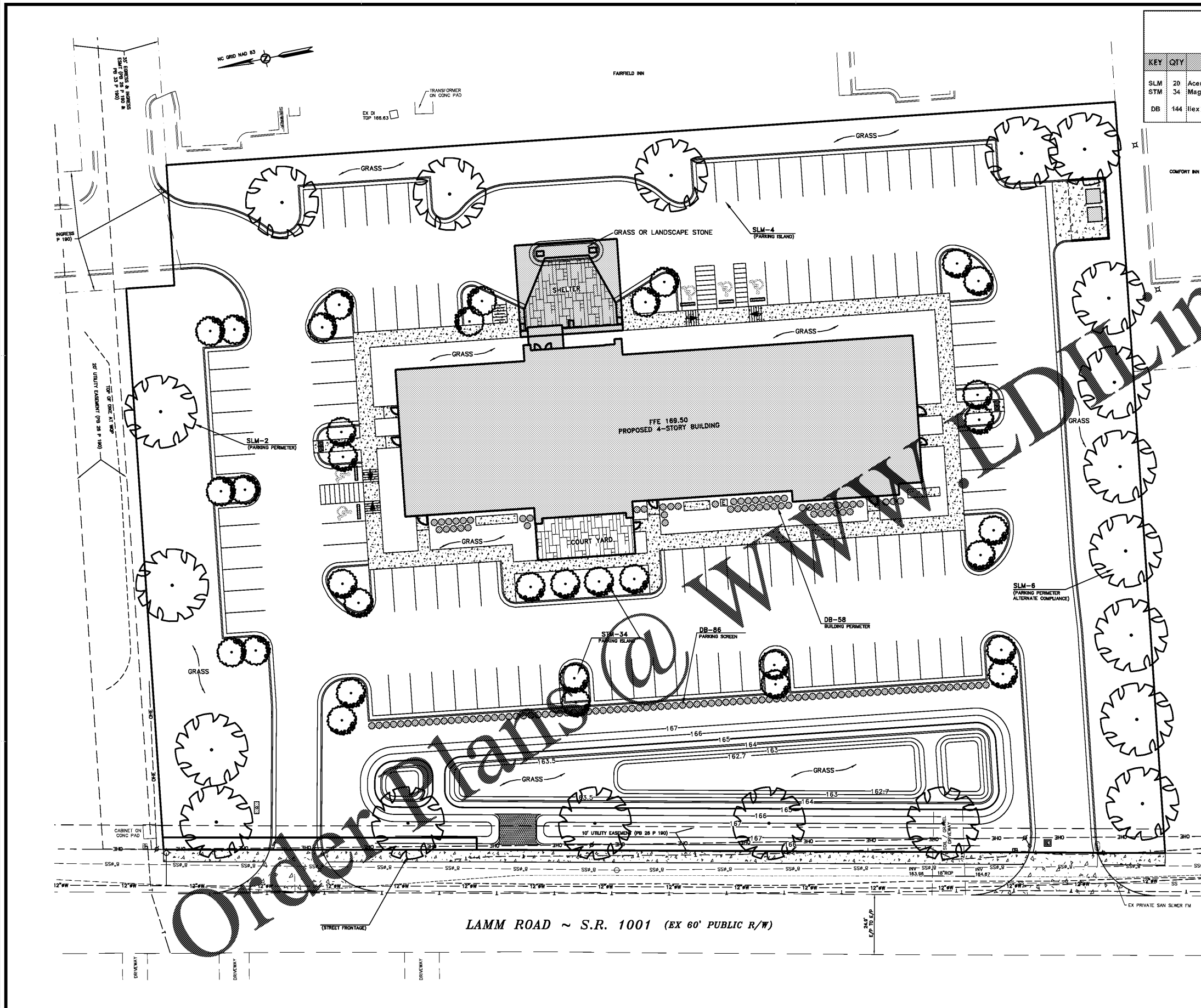
**TREE Staking And Planting Detail**  
(Not to Scale)

- Soil Amendments Are Not Required For Trees
- Limb Up Tree Prior To Staking. Contact Point For Rubber Hose To Be Lateral Branch And Not Main Trunk.



**SHRUB : Planting Detail (Container And B&B)**  
(Not to Scale)

- Soil Amendments Are Required For Shrubs & Ground Covers. Rotor Till Soil Amendments Into Groundcover Beds.



Order Plans @ WWW.Landline.com

**811** Know what's below.  
Call 811 before you dig.

20' 0' 20' 40' 60'



TRC Stamp:	City Council Stamp:	Revision	Date	By
		REV LAYOUT PER REV BLDG ETC	01-24-19	TWH
		REV LAYOUT PER REV BLDG ETC	08-14-19	TWH

**Herring-Sutton & Associates, P.A.**  
Engineers - Surveyors - Planners / Firm License #C-2310  
2201 Nash Street NW • Wilson, North Carolina 27896 • (252) 291-8887

**- Holiday Inn Express -**  
**City of Wilson, N.C.**

**Landscape Plan**

Date:	July 2018
Scale:	1" = 20'
Map No.:	2018-4260L
Drawn by:	VLK
Sheet No.:	LP-1