













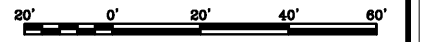
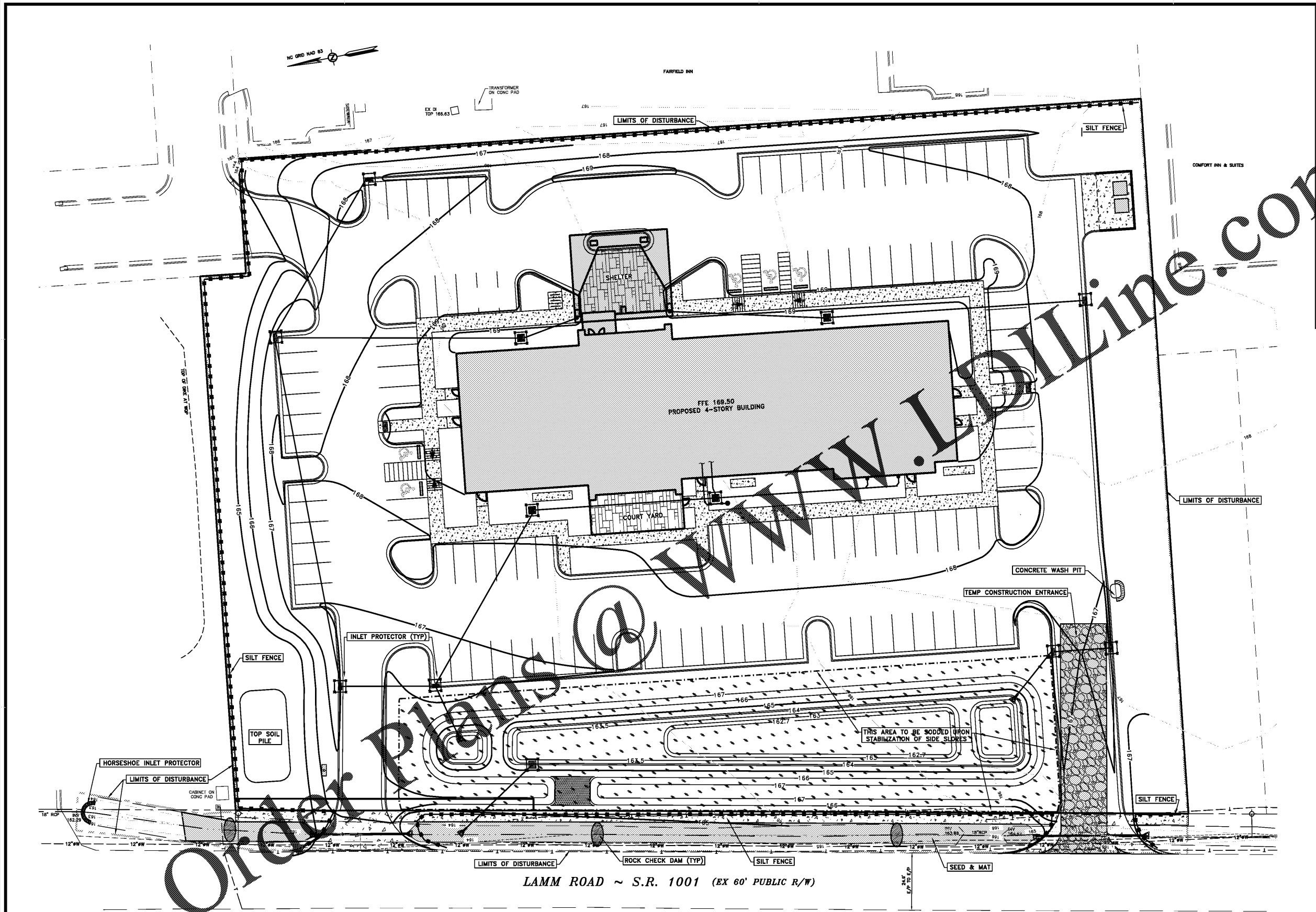


- EROSION CONTROL SYMBOLS**
-  PROPOSED TEMPORARY SEDIMENT TRAP
 -  PROPOSED SEDIMENT BASIN
 -  PROPOSED TEMPORARY ROCK CHECK DAM
 -  PROPOSED HORSESHOE INLET PROTECTOR
 -  PROPOSED INLET PROTECTOR
 -  PROPOSED ROCK CHECK DAM
 -  PROPOSED LEVEL SPREADER
 -  PROPOSED TOPSOIL STOCK PILE
 -  PROPOSED TREE PROTECTION
 -  PROPOSED TEMPORARY GRAVEL CONSTRUCTION ENTRANCE
 -  PROPOSED ENERGY DISSIPATION PAD
 -  PROPOSED TEMPORARY STRAW/NET LINER
 -  PROPOSED SILTY FENCE
 -  PROPOSED LIMITS OF DISTURBANCE



| | | | | |
|------------|---------------------|----------|------|----|
| TRC Stamp: | City Council Stamp: | Revision | Date | By |
| | | | | |

Herring-Sutton & Associates, P.A.
 Engineers - Surveyors - Planners / Firm License #C-2310
 2201 Nash Street NW • Wilson, North Carolina 27896 • (252) 291-8887

- Holiday Inn Express -
City of Wilson, N.C.

Sedimentation & Erosion Control Plan

| | |
|------------|------------|
| Date: | July 2018 |
| Scale: | 1" = 20' |
| Map No.: | 2018-4260L |
| Drawn by: | twh |
| Sheet No.: | SE-1 |