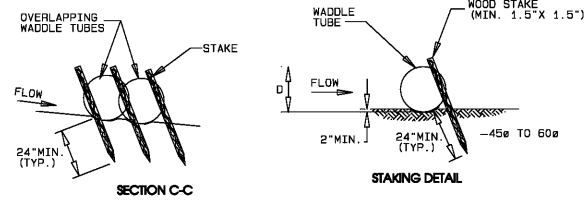
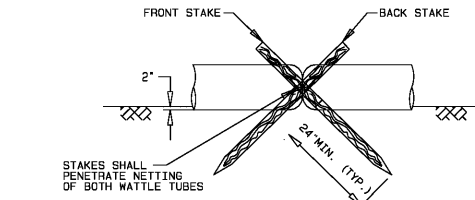


PLAN VIEW FOR SLOPE APPLICATION

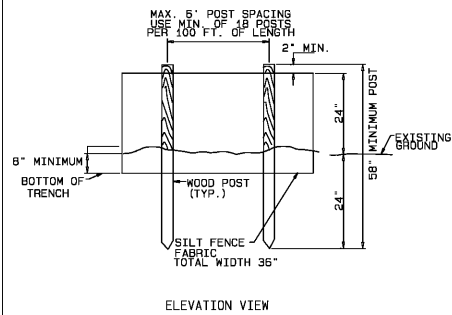


STAKING DETAIL

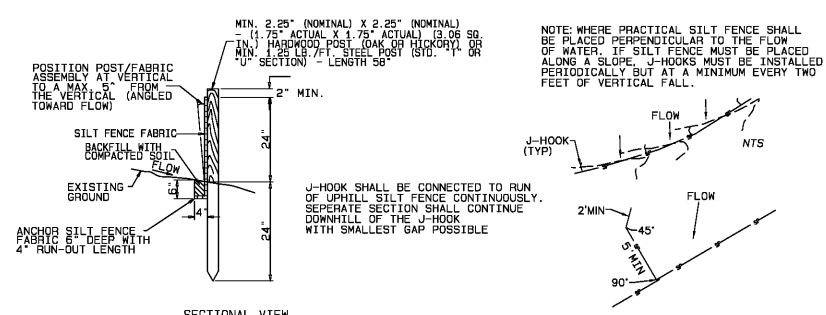


JOINT STAKING DETAIL

TEMPORARY SEDIMENT TUBES
NO SCALE



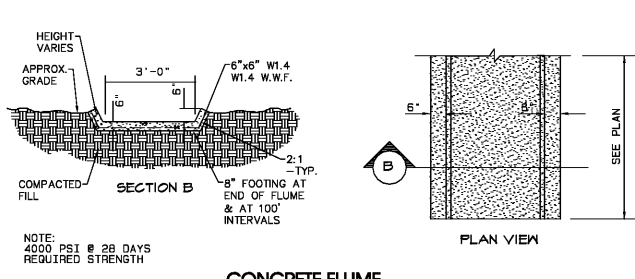
ELEVATION VIEW



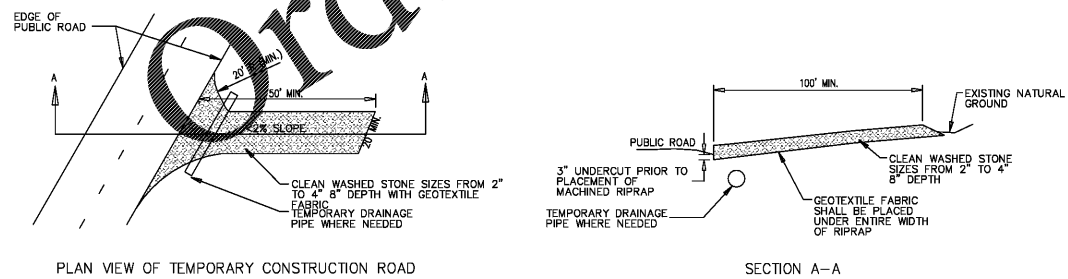
TEMPORARY SILT FENCE
NO SCALE



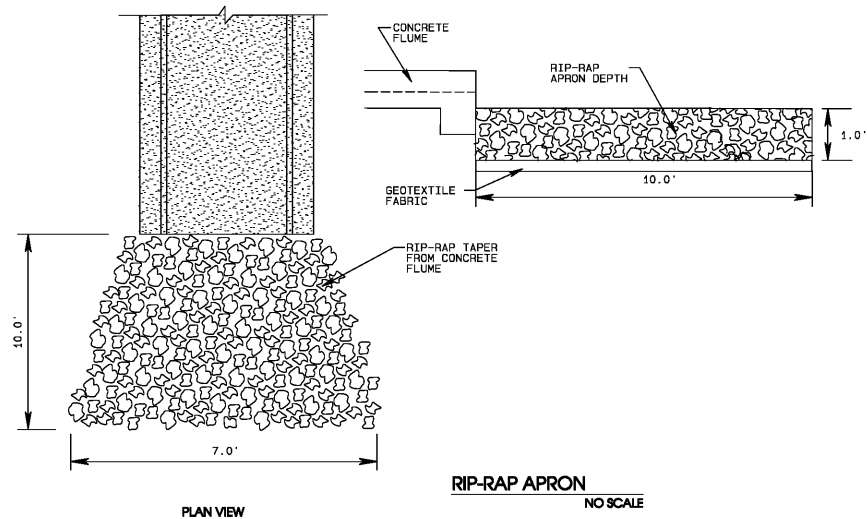
TEMPORARY INLET PROTECTION
NO SCALE



CONCRETE FLUME
NO SCALE



TEMPORARY CONSTRUCTION ENTRANCE/EXIT
NO SCALE




RIP-RAP APRON
NO SCALE

PERMIT SET - NOT FOR BIDDING OR CONSTRUCTION

WWW.LDILine.com

330 North 2nd Street
P.O. Box 949
Clarksville, TN 37041-0949
P: (931) 647-8959 • F: (931) 647-7135
visit us online: www.dbsa.com
DBS & Associates Engineering
Engineers • Surveyors • Planners



HAMPTON INN
GENERAL SITE DETAILS
TN HWY 12, ASHLAND CITY
CHEATHAM COUNTY, TENNESSEE

| NO. | ISSUED | DATE |
|-----|-------------------------|----------|
| 1 | PERMIT SET-TDEC | 05/03/18 |
| 2 | PERMIT SET-ASHLAND CITY | 05/08/18 |

THIS DRAWING IS THE PROPERTY OF DBS & ASSOCIATES ENGINEERING, INC. AND IS NOT TO BE REPRODUCED OR COPIED IN WHOLE OR IN PART WITHOUT AUTHORIZATION FROM DBS & ASSOCIATES ENGINEERING, INC. IT IS TO BE USED FOR THE PROJECT AND SITE SPECIFICALLY IDENTIFIED HEREIN AND IS NOT TO BE USED ON ANY OTHER PROJECT. IT IS TO BE RETURNED UPON REQUEST. DO NOT SCALE. DIMENSIONS, UNLESS OTHERWISE SPECIFIED, TAKE PRECEDENCE OVER DRAWINGS AND DETAILS THEREON. THESE DRAWINGS ARE COPYRIGHT © OF DBS & ASSOCIATES ENGINEERING, INC.

DRAWN BY: D. THARPE
CHECKED BY: A. HENRY

C 7.00

PROJECT NO: CC 66780
PROJECT DATE: 11/20/18