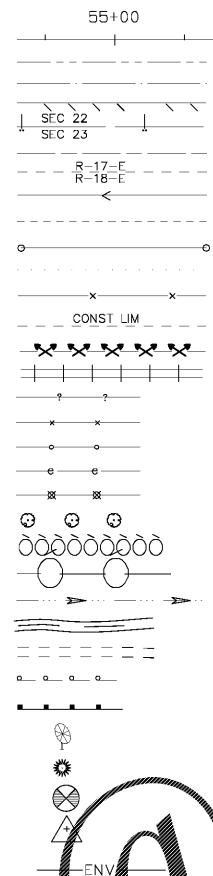


Order Plans @

PLANS LEGEND SHEET

ROADWAY

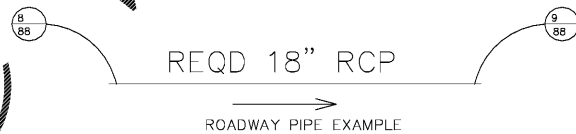
- CENTER LINE
- STATE BOUNDARY LINE
- COUNTY BOUNDARY LINE
- CITY OR TOWN LIMITS
- SECTION LINES
- QUARTER-SECTION LINES
- RANGE-TOWNSHIP LINES
- PROPERTY LINES
- PRESENT ROW
- ACQUIRED ROW
- DENIED ACCESS
- REQUIRED FENCE
- CONSTRUCTION LIMITS
- CLEARING LIMITS
- RAILROAD
- EXISTING WOOD FENCE
- EXISTING BARBED WIRE FENCE
- EXISTING CHAIN LINK FENCE
- EXISTING ELECTRIC FENCE
- EXISTING HOG WIRE FENCE
- TREES
- WOODS LINE
- MARSH
- EXISTING DITCH
- REQUIRED DITCH.....
- GRAVEL ROAD
- EXISTING GUARDRAIL
- REQUIRED GUARDRAIL
- SATELLITE DISH
- TRAFFIC LIGHT
- BENCH MARK
- SURVEY POINT
- ENVIRONMENTAL CLEARED LIMITS



- EXISTING PIPE
- REQUIRED PIPE (WITH PIPE END TREATMENT).....
- REQUIRED PIPE END TREATMENT.....
- EXISTING BOX CULVERT
- REQUIRED BOX CULVERT
- EXTENDED CULVERT
- DROP INLET OR JUNCTION BOX (SEE PLANS DESCRIPTION).....
- BRIDGE
- PIPE CULVERT (ELEVATION VIEW)
- BOX CULVERT (ELEVATION VIEW)

DRAINAGE STRUCTURE INDEX NUMBERS

DRAINAGE STRUCTURE WRITE-UPS ARE LOCATED ON THE DRAINAGE CROSS SECTION SHEETS. STRUCTURES WITH WRITE-UPS ARE INDEXED AT EACH END, WITH NUMBERS ASSIGNED BY DIRECTION OF FLOW. THE NUMBER IN THE UPPER HALF OF THE CIRCLE IS THE DRAINAGE STRUCTURE INDEX NUMBER. THE NUMBER IN THE LOWER HALF (EXAMPLE 88) IS THE SHEET REFERENCE NUMBER.



ALL INFORMATION CONCERNING THE DISPOSITION OF SIDE DRAIN PIPE IS SHOWN ON THE SUMMARY OF QUANTITIES BOX SHEET. THE TOP LETTERS (SD) ARE FOR SIDE DRAIN AND THE BOTTOM NUMBER IS THE DRAINAGE STRUCTURE INDEX NUMBER.

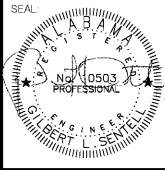
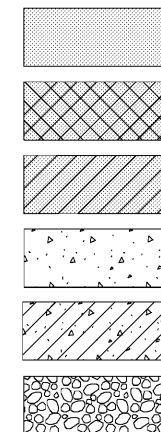


DIRECTION OF FLOW

UTILITIES

- | EXISTING | PROPOSED |
|--------------------------------|--------------------------------|
| POWER POLE | POWER POLE |
| LIGHT POLE | LIGHT POLE |
| TELEPHONE POLE | TELEPHONE POLE |
| ANCHOR | ANCHOR |
| STUB (POWER) | STUB (POWER) |
| STUB (TELEPHONE) | STUB (TELEPHONE) |
| ELECTRIC DUCT | ELECTRIC DUCT |
| BURIED ELECTRIC CABLE | BURIED ELECTRIC CABLE |
| OVERHEAD ELECTRIC CABLE | OVERHEAD ELECTRIC CABLE |
| ELECTRIC MANHOLE | ELECTRIC MANHOLE |
| TOWER | TOWER |
| TELEPHONE DESTAL | TELEPHONE DESTAL |
| TELEPHONE TOWER | TELEPHONE TOWER |
| BURIED TELEPHONE CABLE | BURIED TELEPHONE CABLE |
| OVERHEAD TELEPHONE CABLE | OVERHEAD TELEPHONE CABLE |
| TELEPHONE MANHOLE | TELEPHONE MANHOLE |
| SEWER | SEWER |
| WATER LINE | WATER LINE |
| WATER MAIN | WATER MAIN |
| WATER VALVE | WATER VALVE |
| FIRE HYDRANT | FIRE HYDRANT |
| WATER METER | WATER METER |
| GAS LINE | GAS LINE |
| GAS MAIN | GAS MAIN |
| GAS VALVE | GAS VALVE |
| GAS REGULATOR | GAS REGULATOR |
| BURIED CABLE TELEVISION..... | BURIED CABLE TELEVISION..... |
| OVERHEAD CABLE TELEVISION..... | OVERHEAD CABLE TELEVISION..... |

- EXISTING PAVEMENT (RETAIN).....
- EXISTING PAVEMENT (REMOVE).....
- EXISTING PAVEMENT (RETAIN AND OVERLAY)..
- CONCRETE (EXISTING OR REQUIRED).....
- EXISTING CONCRETE (REMOVE).....
- RIP RAP (EXISTING OR REQUIRED).....



JEFFERSON COUNTY
 BRIGHTON COMMUNITY CENTER PROJECT
 BRIGHTON, ALABAMA 35020

NO.	DATE	DESCRIPTION

DRAWN: GLS/KSP
 CHECKED: GLS
 DATE: 7/30/18
 JOB NO: 18-119
 SHEET: