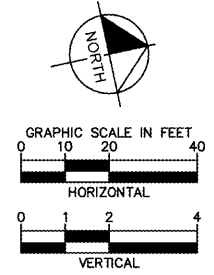
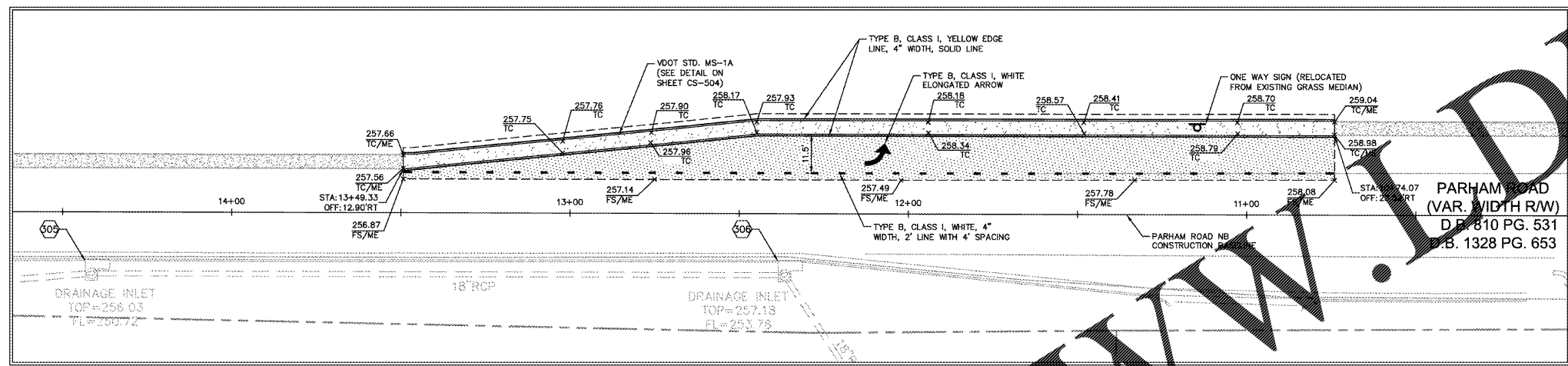
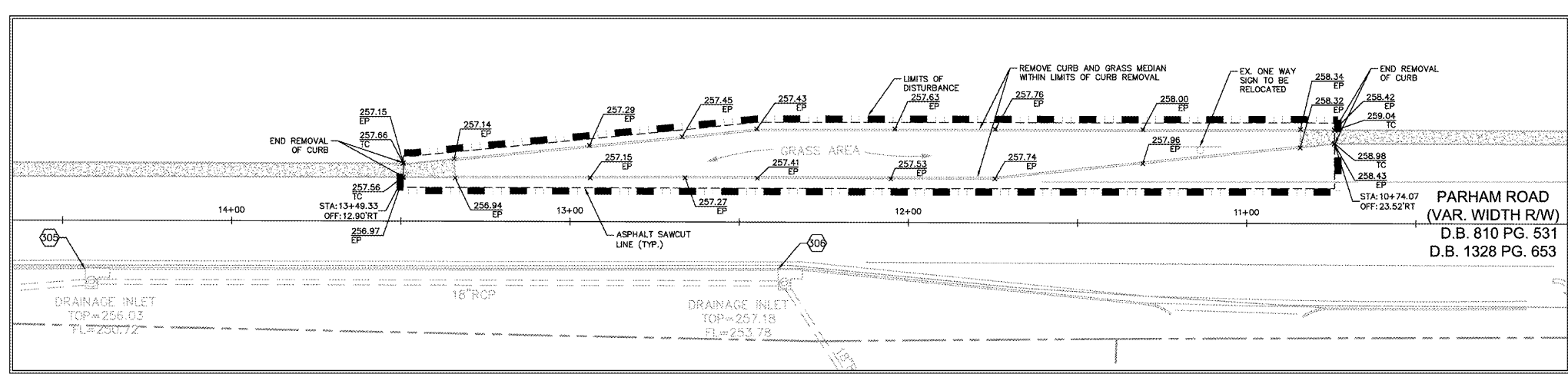
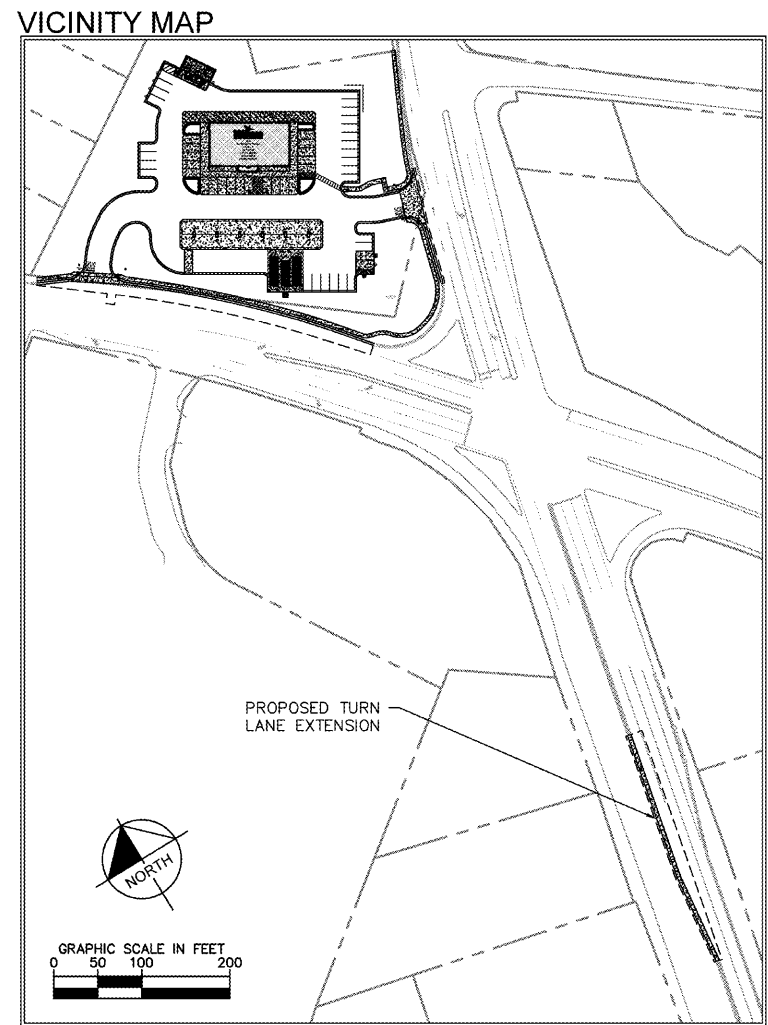


Plotted By: Westwood, Kelsey; Sheet: S:\Projects\105-PARHAM ROAD TURN LANE EXTENSION PLAN January 17, 2019 04:23:41pm; V:\RIS-CIVIL\13180 - Wawa - Rebekah\005 - Parham Road Turn Lane Extension\Drawings\105-PARHAM ROAD TURN LANE EXTENSION PLAN.dwg; Date: 11/09/2018 11:31:00 AM; Scale: AS SHOWN; Designer: KRW; Drawn By: KRW; Checked By: RRP; Project: KHA PROJECT 11/31/2018



STATION	PROP. TOP OF CURB	EX. PAVE. AT SAWCUT	EX. PAVE. AT NB C/L
13+75			256.366
13+50			256.517
13+25			257.558
13+00			257.677
12+75			257.811
12+50			257.932
12+25			258.051
12+00			258.170
11+75			258.289
11+50			258.408
11+25			258.527
11+00			258.646
10+75			258.765
10+50			258.884



### LEGEND AND NOTES

**LEGEND**

- PROPOSED PAVEMENT (SEE INSET A)
- STORM STRUCTURE CALLOUT

**NOTES**

- SEE SHEET CS-503 FOR VDOT STANDARD DETAILS.
- VDOT STD. PM-3 PAVEMENT MARKINGS ARE REQUIRED. SEE DETAIL ON SHEET CS-503.

### INSET A

- 1.5" ASPHALT CONCRETE SURFACE COURSE, TYPE SM-9.5A @ 220 LB/SY
- 3.0" ASPHALT CONCRETE INTERMEDIATE COURSE, TYPE IM-19.0
- 8.0" ASPHALT CONCRETE BASE COURSE, TYPE BM-25.0A
- 12" AGGREGATE SUBBASE COURSE, VDOT NO. 21B
- VDOT STD. MS-1A (SEE DETAIL ON SHEET CS-504)

NOTE: PAVEMENT SECTION SHOWN FOR BIDDING PURPOSES ONLY. CONTRACTOR TO MATCH EXISTING PAVEMENT SECTION AT TIME OF CONSTRUCTION. CORING MAY BE REQUIRED.

KHA PROJECT			11/31/2018		
DATE			11/09/2018		
SCALE AS SHOWN			DESIGNED BY: KRW		
DRAWN BY: KRW			CHECKED BY: RRP		
<b>PARHAM ROAD TURN LANE EXTENSION PLAN</b>					
<b>WAWA AT PARHAM AND THREE CHOPT</b> PREPARED FOR REBKEE CO. HENRICO COUNTY VIRGINIA					
SHEET NUMBER CR-105					

# Order Plans @

POD# 2018-00101 & 00196