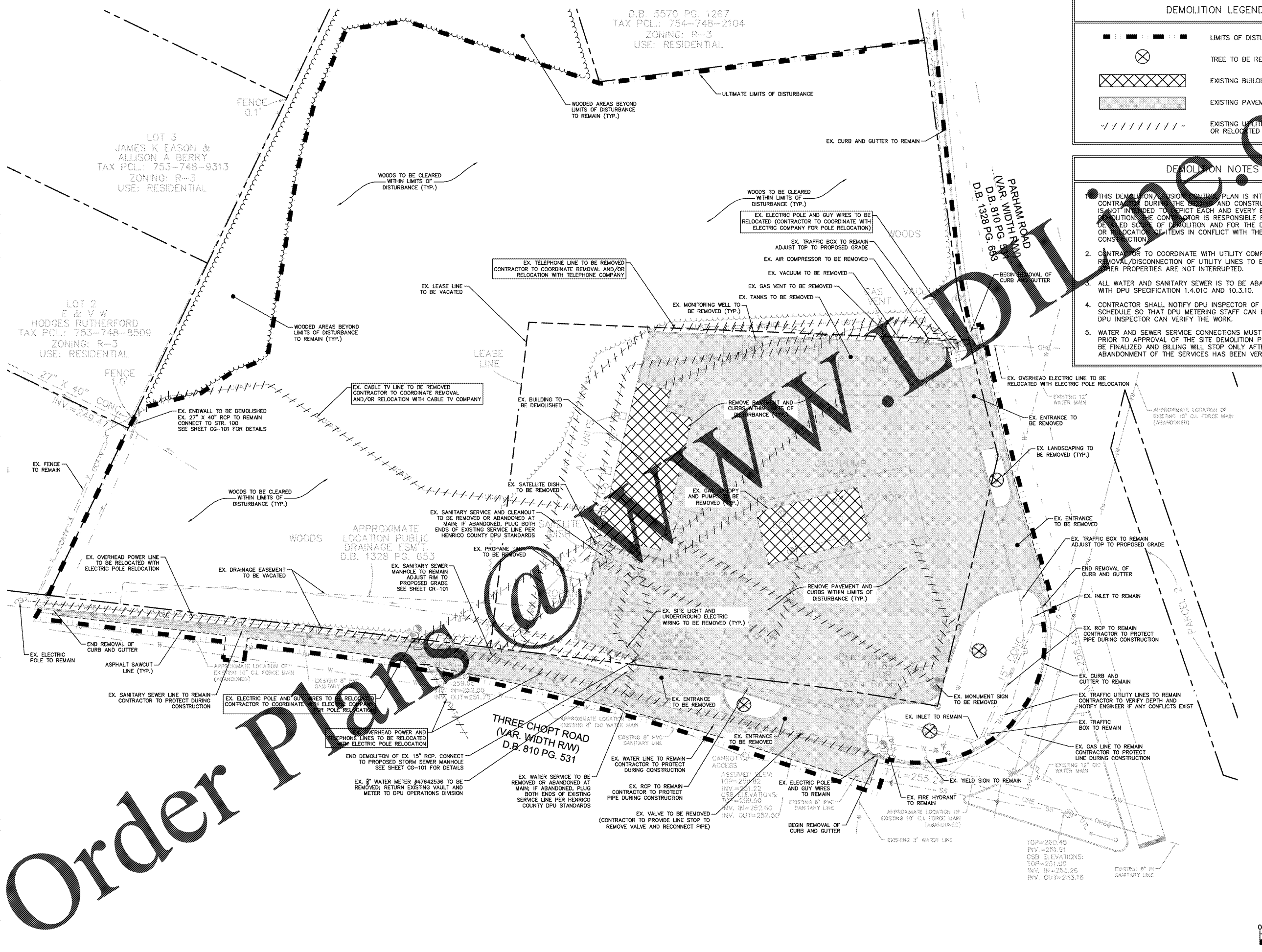


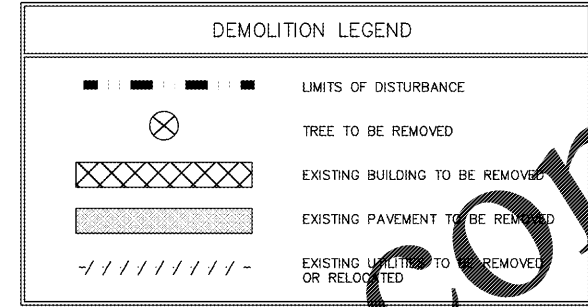
Plotted By: Westwood, Inc. - Streets - Sheet #101 DEMOLITION PLAN - January 17, 2019 - 09:29:14 - K:\VIA\13185 - Wawa - Revisions 005 - Fastplan and Street - HERRICK\CAD\PlanSheets\CD-101 DEMOLITION PLAN.dwg



D.B. 5570 PG. 1267
TAX PCL.: 754-748-2104
ZONING: R-3
USE: RESIDENTIAL

LOT 3
JAMES K EASON &
ALLISON A BERRY
TAX PCL.: 753-748-9313
ZONING: R-3
USE: RESIDENTIAL

LOT 2
E & V W
HODGES RUTHERFORD
TAX PCL.: 753-748-8509
ZONING: R-3
USE: RESIDENTIAL




- DEMOLITION NOTES**
- 1. THIS DEMOLITION POSITION CONTROL PLAN IS INTENDED TO AID THE CONTRACTOR DURING THE DEMOLITION AND CONSTRUCTION PROCESS AND IS NOT INTENDED TO PREPARE EACH AND EVERY ELEMENT OF DEMOLITION. THE CONTRACTOR IS RESPONSIBLE FOR IDENTIFYING THE EXISTING CONDITIONS OF DEMOLITION AND FOR THE DEMOLITION, REMOVAL, OR RELOCATION OF ITEMS IN CONFLICT WITH THE PROPOSED CONSTRUCTION.
 - 2. CONTRACTOR TO COORDINATE WITH UTILITY COMPANIES REGARDING REMOVAL/DISCONNECTION OF UTILITY LINES TO ENSURE SERVICES TO OTHER PROPERTIES ARE NOT INTERRUPTED.
 - 3. ALL WATER AND SANITARY SEWER IS TO BE ABANDONED CONSISTENT WITH DPU SPECIFICATION 1.4.01C AND 10.3.10.
 - 4. CONTRACTOR SHALL NOTIFY DPU INSPECTOR OF DISCONNECTION SCHEDULE SO THAT DPU METERING STAFF CAN READ THE METER AND DPU INSPECTOR CAN VERIFY THE WORK.
 - 5. WATER AND SEWER SERVICE CONNECTIONS MUST BE DISCONNECTED PRIOR TO APPROVAL OF THE SITE DEMOLITION PERMIT. ACCOUNT WILL BE FINALIZED AND BILLING WILL STOP ONLY AFTER PROPER ABANDONMENT OF THE SERVICES HAS BEEN VERIFIED BY DPU.

Order Plans

NO.	REVISIONS	DATE	BY
1	OIL WATER SEPARATOR REVISIONS	11/07/18	RRP
2	OIL WATER SEPARATOR REVISIONS	07/02/19	RRP
3	UNDERGROUND PIPE CONNECTIONS REVISIONS	07/03/19	RRP
4	PHASE II EAS REVISIONS	01/14/19	RRP
5	BID SET REVISIONS	07/17/19	RRP

Kimley»Horn
© 2018 KIMLEY-HORN AND ASSOCIATES, INC.
1700 WILLOW LAWN DR, SUITE 200, RICHMOND, VA 23230
PHONE: 804-673-3822
WWW.KIMLEY-HORN.COM



KHA PROJECT NO.	DATE	SCALE	AS SHOWN	DESIGNED BY	DRAWN BY	CHECKED BY
113160005	11/09/2018	SCALE AS SHOWN		KRW	KRW	RRP

DEMOLITION PLAN

WAWA AT PARHAM AND THREE CHOPT
PREPARED FOR
REBKEE CO.
HENRICO COUNTY
VIRGINIA

SHEET NUMBER
CD-101

POD# 2018-00101 & 00196

