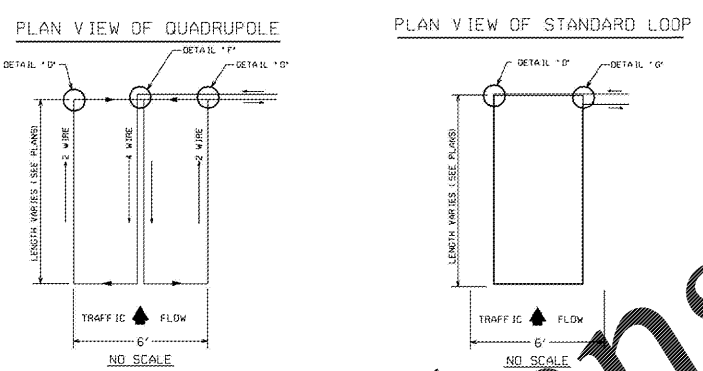
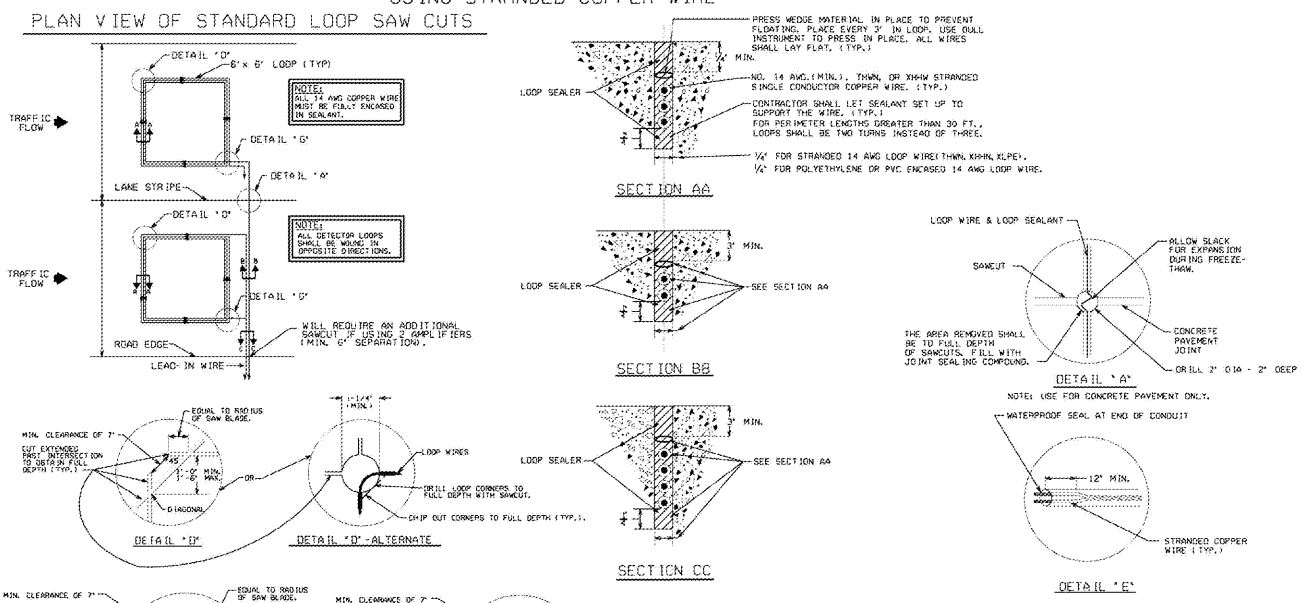


CREATED: 9/25/018 LAST SAVED: 9/28/2018 BY: WARR, GEOFFREY PLOT DATE: 9/28/2018

INDUCTIVE LOOP VEHICLE DETECTOR DETAILS USING STRANDED COPPER WIRE

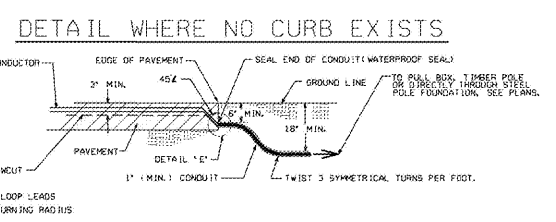


NOTES:

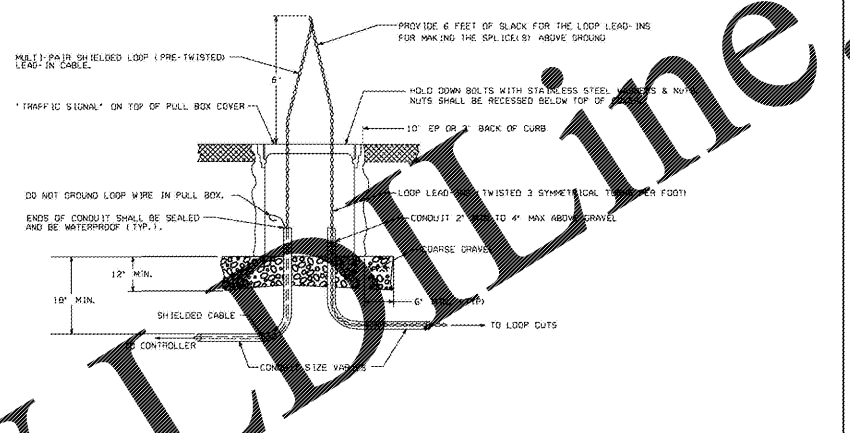
INDUCTIVE LOOPS SHALL NOT BE INSTALLED IN A SPHERE OR LOOPS MAY BE INSTALLED IN AN APPROPRIATE.

Guidelines For Loop Wire:

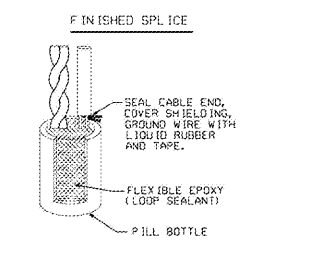
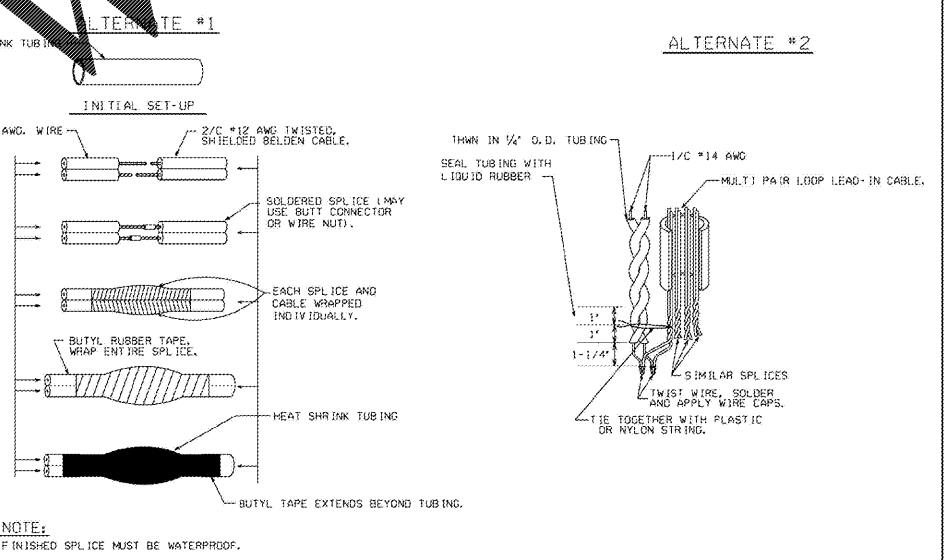
When these details are used, the contractor shall be responsible for the correct installation of the detector. The contractor shall be responsible for the correct installation of the detector. The contractor shall be responsible for the correct installation of the detector.



PULL BOX-SPLICE DETAILS



SPLICE DETAILS



DATE	REVISION DESCRIPTION	DETAIL NUMBER
APRIL 2010	NOT TO SCALE - REPORT ERRORS	TS-01

STATE	COUNTY	PROJECT NUMBER	SHEET NO.	TOTAL SHEETS
GA.				



ACCESS IMPROVEMENTS / SIGNAL DESIGN
FOR
RACETRAC PETROLEUM INC
3225 Cumberland Blvd, Suite 100
Atlanta, GA 30339
LOCATED IN LAND LOT 390, 4TH DISTRICT, 3RD SECTION, BARTOW COUNTY, GEORGIA

REV.	DATE	REVISION DESCRIPTION

THIS LINE IS ONE INCH LONG WHEN PLOTTED FULL SCALE

THIS DRAWING MUST BE USED IN CONJUNCTION WITH THE APPLICABLE OR GOVERNING TECHNICAL SPECIFICATIONS AND OTHER CONTRACT DOCUMENTS.

PROJECT NO: EGXK0300

DATE: 07-23-2018

DWG NAME: SIGNALS RACETRAC CARTERSVILLE 09-25-18-1800

DRAWN: KRW
CHECKED: GKW
SCALE: 1" = 30'

SHEET TITLE
DETAILS

SHEET D9