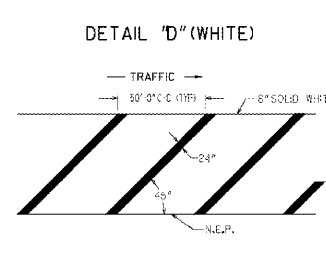
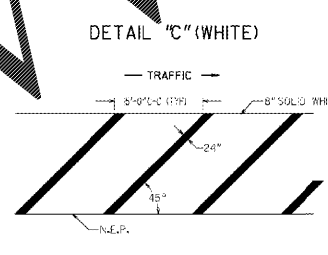
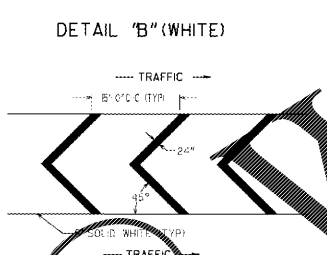
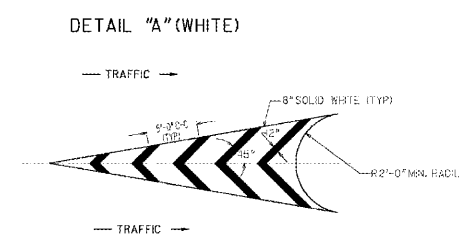
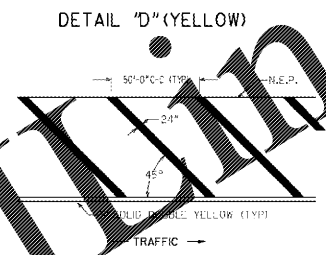
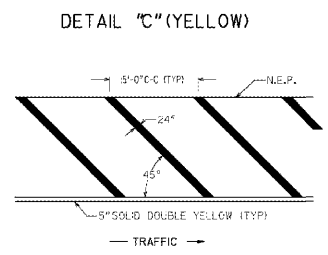
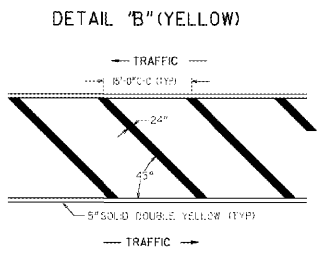
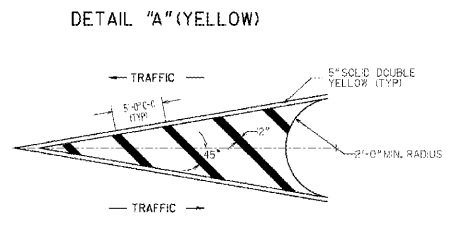


CREATED: 9/25/018 LAST SAVED: 9/28/2018 BY: WARR, GEOFFREY PLOT DATE: 9/28/2018



GENERAL NOTES:
 1. FOR YELLOW STRIPING, THE SQUARE YARDS SHOWN ON PLAN, SUMMARY AND DETAILED ESTIMATE SHEETS INCLUDE THE AREA WITHIN THE BORDERS AND THE 5" SOLID DOUBLE YELLOW BORDER.
 2. FOR WHITE STRIPING, THE SQUARE YARD SHOWN ON PLAN, SUMMARY AND DETAILED ESTIMATE SHEETS INCLUDES THE AREA WITHIN THE BORDERS AS WELL AS THE 8" SOLID WHITE BORDER.

GEORGIA
 DEPARTMENT
 OF
 TRANSPORTATION

- NO SCALE -

DATE	REVISIONS
6/25/04	Modified general note 1
1/18/05	CHANGED BORDER
11/21/08	Modified general note 1

STATE OF GEORGIA
 DEPARTMENT OF TRANSPORTATION
 OFFICE: TRAFFIC OPERATIONS
SIGNING AND MARKING PLANS
 DETAIL OF PAVEMENT MARKING
 HATCHING
 JANUARY 2000

NUMBER
T-14

THIS DRAWING MUST BE USED IN CONJUNCTION WITH THE APPLICABLE OR GOVERNING TECHNICAL SPECIFICATIONS AND OTHER CONTRACT DOCUMENTS.		
PROJECT NO:	EGXL0300	
DATE:	07-23-2018	
DWG NAME:	SIGNALING RACETRAC CENTERVILLE 09-25-18-016	
DRAWN:	CHECKED:	SCALE:
KRW	GKW	1" = 30'
SHEET TITLE		
DETAILS		
SHEET	D8	

ACCESS IMPROVEMENTS / SIGNAL DESIGN
 FOR
RACETRAC PETROLEUM INC
 3225 Cumberland Blvd, Suite 100
 Atlanta, GA 30339
 LOCATED IN LAND LOT 390, 4TH DISTRICT, 3RD SECTION, BARTOW COUNTY, GEORGIA



Order Plans @ www.LDOnline.com