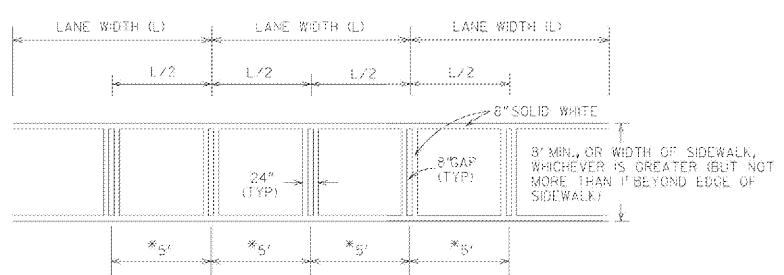
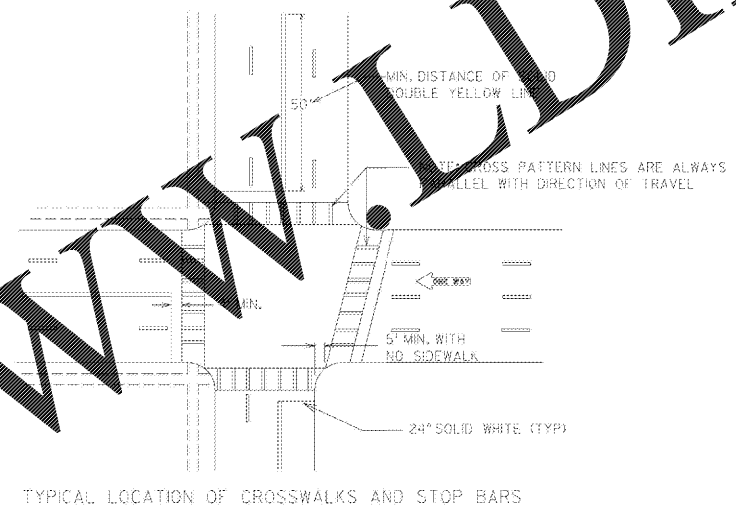
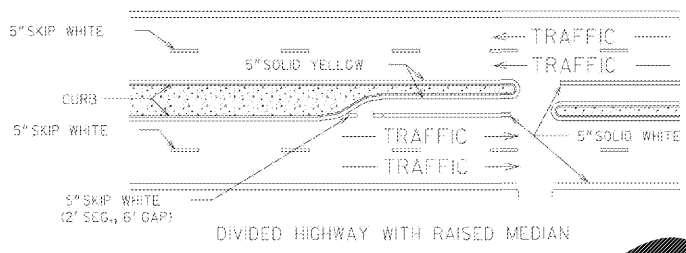
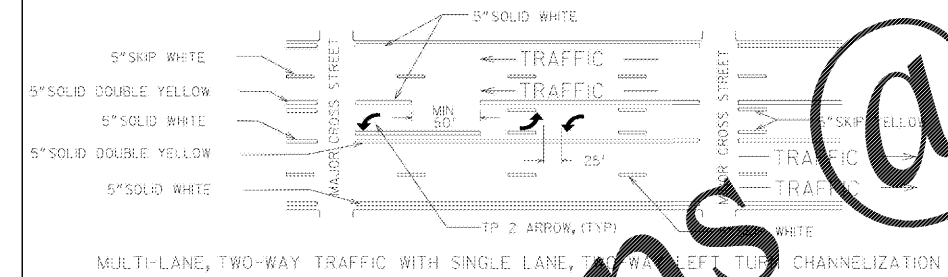
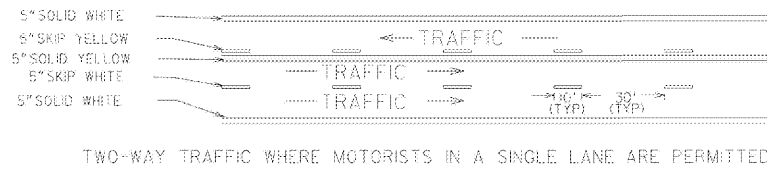
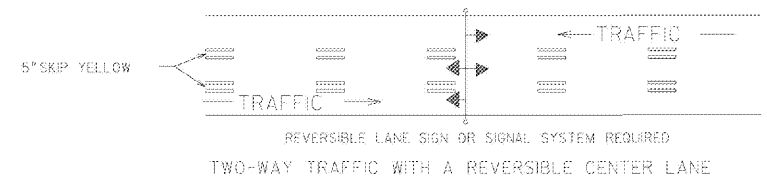


CREATED: 9/25/018 LAST SAVED: 9/28/2018 BY: WARR, GEOFFREY PLOT DATE: 9/28/2018



- GENERAL NOTES:**
1. SPACING BETWEEN DOUBLE LINES SHALL BE EQUAL TO THE LINE WIDTH.
 2. EDGE LINES SHALL BE PLACED A MINIMUM OF 4 INCHES FROM THE NORMAL EDGE OF PAVEMENT.
 3. CONTRAST MARKINGS FOR SKIP STRIPING SHALL BE AS SHOWN IN DETAIL T-11B.

STATE	PROJECT NUMBER	SHEET NO.	TOTAL SHEETS
GA.			

ADDED GENERAL NOTE		DATE
1		
2		
3		

DEPARTMENT OF TRANSPORTATION
STATE OF GEORGIA

CONSTRUCTION DETAILS
PAVEMENT MARKING PLACEMENT
NON-LIMITED ACCESS ROADWAY

NO SCALE
JANUARY 2000

DESIGNED	NUMBER
DRAWN	T-IIA
TRACED	
CHECKED	

THIS LINE LONG WHEN PLOTTED FULL SCALE

THIS DRAWING MUST BE USED IN CONJUNCTION WITH THE APPLICABLE OR GOVERNING TECHNICAL SPECIFICATIONS AND OTHER CONTRACT DOCUMENTS.

PROJECT NO: EGX10300
DATE: 07-23-2018
DWG NAME: SDCX1030 RACETRAC CENTERVILLE 09-25-18.DWG

DRAWN: KRW	CHECKED: GKW	SCALE: 1" = 30'
------------	--------------	-----------------

SHEET TITLE

DETAILS

SHEET D5

ACCESS IMPROVEMENTS / SIGNAL DESIGN
FOR
RACETRAC PETROLEUM INC
3225 Cumberland Blvd, Suite 100
Atlanta, GA 30339

LOCATED IN LAND LOT 390, 4TH DISTRICT, 3RD SECTION, BARTOW COUNTY, GEORGIA

