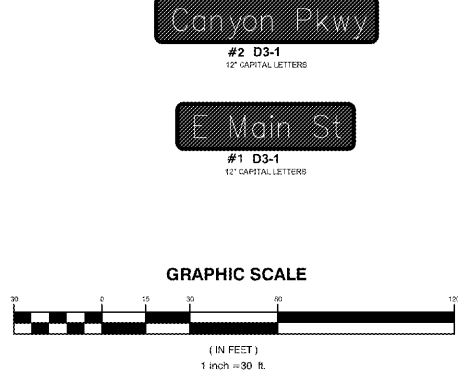
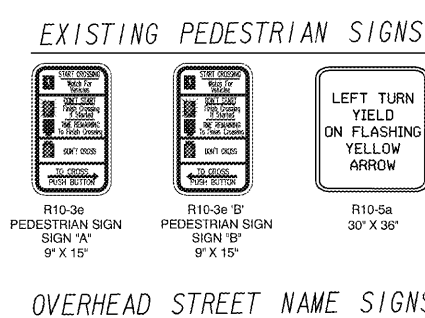
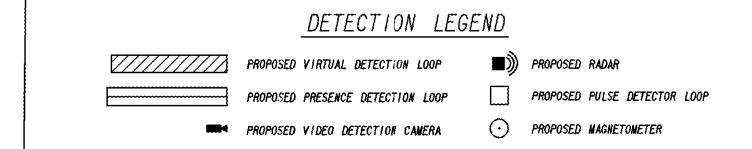
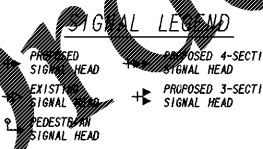


REA: 9/25/2018 BY: WAHR, GEOFFREY PLOT DATE: 9/28/2018
 LAST SAVED: 9/28/2018



Jacobs Engineering Group
 46 Liberty Avenue Blvd.
 McDonough, Georgia 30253
 Ph. 770-432-7000

ACCESS IMPROVEMENTS / SIGNAL DESIGN
 FOR
RACETRAC PETROLEUM INC
 3225 Cumberland Blvd, Suite 100
 Atlanta, GA 30339
LOCATED IN LAND LOT 390, 4TH DISTRICT, 3RD SECTION, BARTOW COUNTY, GEORGIA

REV	DATE	LAGGING LEFT PHASE	REVISION DESCRIPTION
1	09-25-18		

THIS LINE IS ONE INCH LONG WHEN PLOTTED FULL SCALE.
 THIS DRAWING MUST BE USED IN CONJUNCTION WITH THE APPLICABLE OR GOVERNING TECHNICAL SPECIFICATIONS AND OTHER CONTRACT DOCUMENTS.
 PROJECT NO: EGX10300
 DATE: 07-23-2018
 DWG NAME: EGX10300 RACETRAC CANTERVILLE 09-25-18.DWG
 DRAWN: KRW CHECKED: GKW SCALE: 1" = 30'
 SHEET TITLE: SIGNAL PLAN
 SHEET: TS1