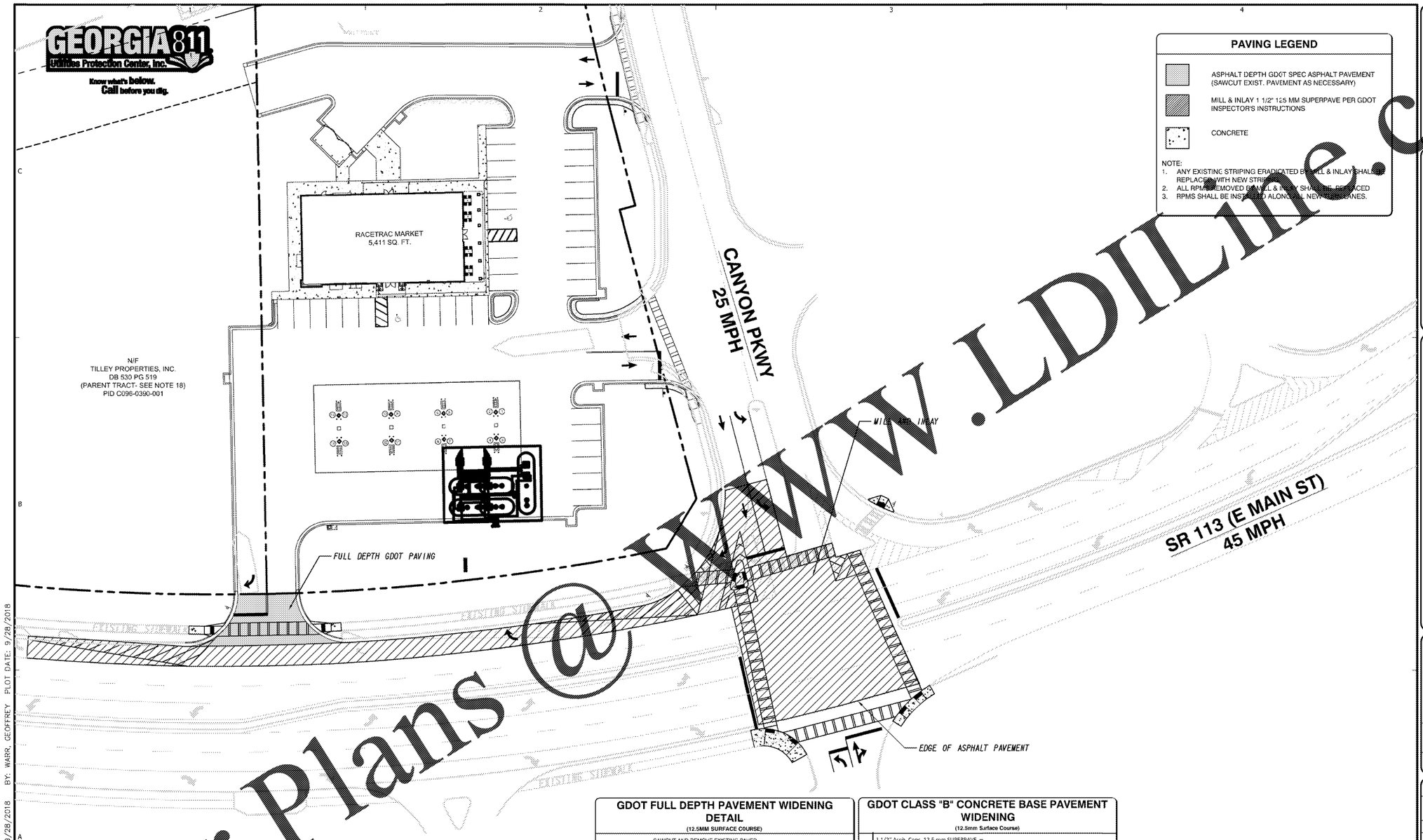

PAVING LEGEND

- ASPHALT DEPTH GDOT SPEC ASPHALT PAVEMENT (SAWCUT EXIST. PAVEMENT AS NECESSARY)
- MILL & INLAY 1 1/2" 125 MM SUPERPAVE PER GDOT INSPECTOR'S INSTRUCTIONS
- CONCRETE

NOTE:
1. ANY EXISTING STRIPING ERADICATED BY MILL & INLAY SHALL BE REPLACED WITH NEW STRIPING.
2. ALL RPMS REMOVED BY MILL & INLAY SHALL BE REPLACED
3. RPMS SHALL BE INSTALLED ALONG ALL NEW PLAN LANES.

GDOT FULL DEPTH PAVEMENT WIDENING DETAIL

(12.5MM SURFACE COURSE)

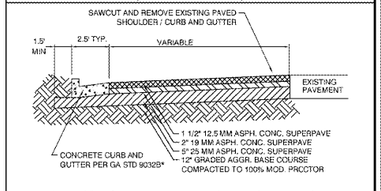

1. Cross slope = 1/4" per foot on tangent sections. Match existing slope on super elevation sections
2. Refer to Staking and StripingSheets for curb and gutter type, size, and locatio n.

N.T.S.

GDOT CLASS "B" CONCRETE BASE PAVEMENT WIDENING

(12.5mm Surface Course)

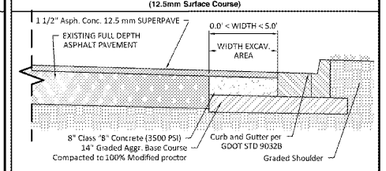

1. In excavated areas between the existing paving and new curb and gutter that are 5'-0" or less in width, Class "B" concrete shall be placed in lieu of the base and paving specified by the typic al section.
2. In excavated areas greater than 5'-0" in width the Contractor shall place base and paving as specified on the typical section.
3. Cross slope = 1/4" pe foot on tangent sections. Match existing slope on super elevation sections

NORTH

GRAPHIC SCALE

30 0 15 30 60 120

(IN FEET)
1 inch = 30 ft.

JACOBS

Jacobs Engineering Group
46 Liberty Industrial Blvd.
McDonough, Georgia 30253
Ph. 678-432-2909

ACCESS IMPROVEMENTS / SIGNAL DESIGN

FOR

RACETRAC PETROLEUM INC
3225 Cumberland Blvd, Suite 100
Atlanta, GA 30339

LOCATED IN LAND LOT 390, 4TH DISTRICT, 3RD SECTION, BARTOW COUNTY, GEORGIA

REV	DATE	REVISION DESCRIPTION

THIS LINE IS ONE INCH LONG WHEN PLOTTED FULL SCALE

THIS DRAWING MUST BE USED IN CONJUNCTION WITH THE APPLICABLE OR GOVERNING TECHNICAL SPECIFICATIONS AND OTHER CONTRACT DOCUMENTS.

PROJECT NO: EGXL0300

DATE: 07-23-2018

DWG NAME: EGXL0300-RACETRAC CARTERVILLE 09-25-18.DWG

DRAWN:	CHECKED:	SCALE:
???	???	1" - 30'

SHEET TITLE

PAVING PLAN

SHEET T3

Order Plans @ WWW.LDILine.com

CREATED: 9/25/2018 LAST SAVED: 9/28/2018 BY: WARR, GEOFFREY PLOT DATE: 9/28/2018