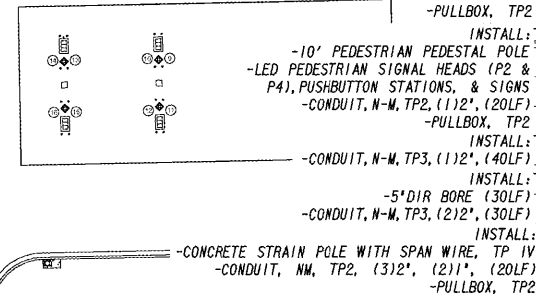
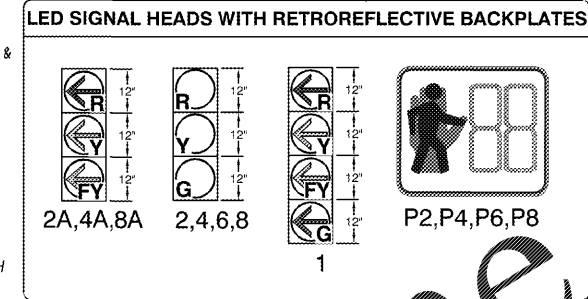


A 24' VERTICAL SEPARATION FROM THE BOTTOM OF THE EXISTING NATURAL GAS FACILITY SHALL BE MAINTAINED. ANY SEPARATION LESS THAN 24' SHALL ONLY BE PERMITTED AT THE EXPRESS APPROVAL OF THE GAS SYSTEM. A MINIMUM OF 36' HORIZONTAL SEPARATION SHALL BE MAINTAINED FROM ALL FACILITIES. TYPICAL FOR ALL INSTALLATIONS OF TRAFFIC SIGNAL CABINETS, POLES, CABLES, SENSORS OR OTHER APPURTENANCES RELATED TO THE TRAFFIC SIGNAL SYSTEM.



A MINIMUM OF 12" OF VERTICAL SEPARATION SHALL BE MAINTAINED AT ALL CROSSINGS OVER OR UNDER CARTERSVILLE ELECTRIC SYSTEM UNDERGROUND LINES. A MINIMUM OF 36" HORIZONTAL SEPARATION SHALL BE MAINTAINED FROM ALL CES FACILITIES. TYPICAL FOR ALL INSTALLATIONS OF TRAFFIC SIGNAL CABINETS, POLES, CABLES, SENSORS OR OTHER APPURTENANCES RELATED TO THE TRAFFIC SIGNAL SYSTEM.



INSTALL:  
-10' PEDESTRIAN PEDESTAL POLE  
-LED PEDESTRIAN SIGNAL HEADS (P2 & P8), PUSHBUTTON STATIONS, & SIGNS  
-CONDUIT, N-M, TP2, (2)12", (20LF)  
-PULLBOX, TP2

INSTALL:  
-5" DIR BORE (40LF)  
-CONDUIT, N-M, TP3 (2)12", (45LF)

INSTALL:  
-CONCRETE STRAIN POLE WITH SPAN WIRE, TP IV  
-CONDUIT, NM, TP2, (3)12", (2)11", (20LF)  
-PULLBOX, TP2

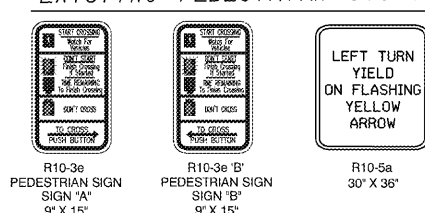
INSTALL:  
-2070 LX CONTROLLER W/ 332 BASE MOUNTED CABINET,  
-CONDUIT, NM, TP2, (3)12", (2)11", (20LF)  
-PULLBOX, TP3

INSTALL:  
-CONDUIT, N-M, TP3, (1)12", (15LF)



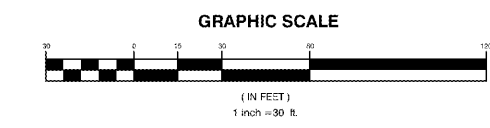
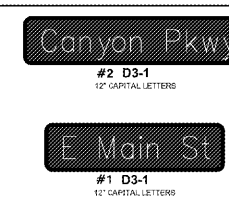
INSTALL:  
-CONDUIT, N-M, TP3, (1)12", (50LF)

INSTALL:  
-PULLBOX, TP2

EXISTING PEDESTRIAN SIGNS



OVERHEAD STREET NAME SIGNS



ACCESS IMPROVEMENTS / SIGNAL DESIGN FOR  
**RACETRAC PETROLEUM INC**  
 3225 Cumberland Blvd, Suite 100  
 Atlanta, GA 30339  
 LOCATED IN LAND LOT 390, 4TH DISTRICT, 3RD SECTION, BARTOW COUNTY, GEORGIA

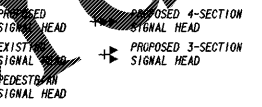
REV	DATE	REVISION DESCRIPTION
6	10-18-18	UTILITY CONFLICT NOTES
5	10-15-18	UTILITY CONFLICT NOTES
4	10-10-18	FEDHEADS (SEE CORNER)
3	10-08-18	RELOCATE SIGNAL CABINET
2	10-05-18	SHIFT CANYON PKWY LN
1	09-25-18	LAGGING LEFT PHASE

THIS DRAWING MUST BE USED IN CONJUNCTION WITH THE APPLICABLE OR GOVERNING TECHNICAL SPECIFICATIONS AND OTHER CONTRACT DOCUMENTS.  
 PROJECT NO: EGX10300  
 DATE: 10-18-2018  
 DWG NAME: SIGNAL PLAN  
 DRAWN: KRW  
 CHECKED: GKW  
 SCALE: 1" = 30'  
 SHEET TITLE: SIGNAL PLAN  
 SHEET: TS1

LAST SAVED: 10/18/2018 BY: WARR, GEOFFREY PLOT DATE: 10/18/2018  
 READED: 10/18/2018

Order Plans @ WWDline.com

SIGNAL LEGEND



DETECTION LEGEND

