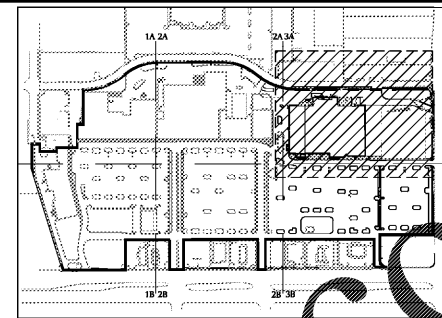
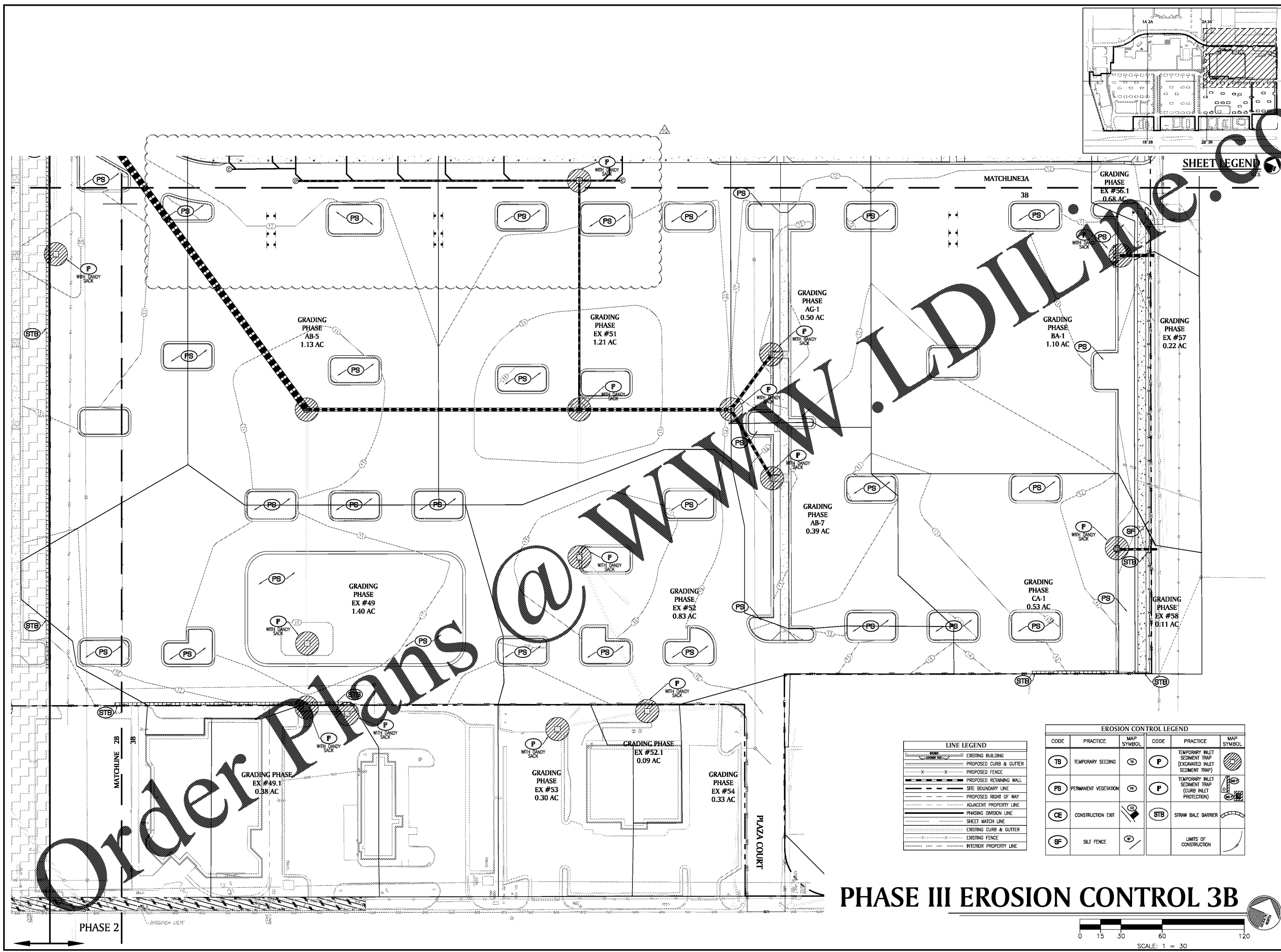


12/14/2016 10:45 AM C:\Users\mitchell\OneDrive\Documents\Projects\Riverpointe Plaza Phase 2\PHASE III EROSION CONTROL 3B.dwg, PLOT DATE: 11/28/16 10:45 AM



SHEET LEGEND

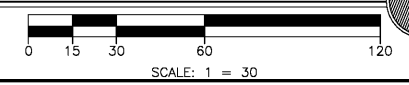
LINE LEGEND

	EXISTING BUILDING
	PROPOSED CURB & GUTTER
	PROPOSED FENCE
	PROPOSED RETAINING WALL
	SITE BOUNDARY LINE
	PROPOSED RIGHT OF WAY
	ADJACENT PROPERTY LINE
	PHASING DIVISION LINE
	SHEET MATCH LINE
	EXISTING CURB & GUTTER
	EXISTING FENCE
	INTERIOR PROPERTY LINE

EROSION CONTROL LEGEND

CODE	PRACTICE	MAP SYMBOL	CODE	PRACTICE	MAP SYMBOL
TS	TEMPORARY SEEDING		P	TEMPORARY INLET SEDIMENT TRAP (EXCAVATED INLET SEDIMENT TRAP)	
PS	PERMANENT VEGETATION		P	TEMPORARY INLET SEDIMENT TRAP (CURB INLET PROTECTION)	
CE	CONSTRUCTION EXIT		STB	STRAW BALE BARRIER	
SF	SILT FENCE			LIMITS OF CONSTRUCTION	

PHASE III EROSION CONTROL 3B



PAULSON MITCHELL
 INCORPORATED
 LAND PLANNERS • SURVEYORS
 ENGINEERS • ARCHITECTS
 LANDSCAPE ARCHITECTS
 200 HILL STREET
 SUITE 200
 ROSWELL, GEORGIA 30075
 VOICE 770.650.7685
 FAX 770.650.7684
 www.paulsonmitchell.com

PROJECT:
RIVERPOINTE PLAZA PHASE 2
 1048 & 1050 W. MERCURY BLVD.
 HAMPTON, VIRGINIA 23666

FOR:
KB RIVERDALE, LLC
 2743 PERIMETER PARKWAY
 BLDG. 100, SUITE 370
 AUGUSTA, GA 30909
 PH. (706) 854-6714

REVISIONS

08.19.16	CITY COMMENTS
10.04.16	CITY COMMENTS
10.13.16	CITY COMMENTS
11.01.16	CLIENT COMMENTS

Dig With G.O.G.
 BEFORE YOU DIG, CALL MISS UTILITY 1-800-552-7001

24 HR EMERGENCY CONTACT
MARK SENN
 MARK.SENN@SOUTHEASTERNCOMPANY.COM

2014169e-2.dwg 06.28.16

PHASE III EROSION CONTROL 3B
CONTROL 3B

SHEET **C-432**
 SP 2016-0020

Order Plans @ WWW.LDILINE.COM