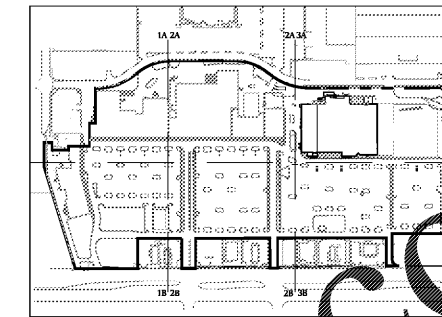


C:\projects\161616\161616-Phase 2.dwg, AND FULL, NEED TO (CHECK FOR 2400 REVISIONS), CHECK INSETS, CHECK INSETS, DATE TO REVISION, MICHAEL MITCHELL, 01.11.2016 10:04 AM

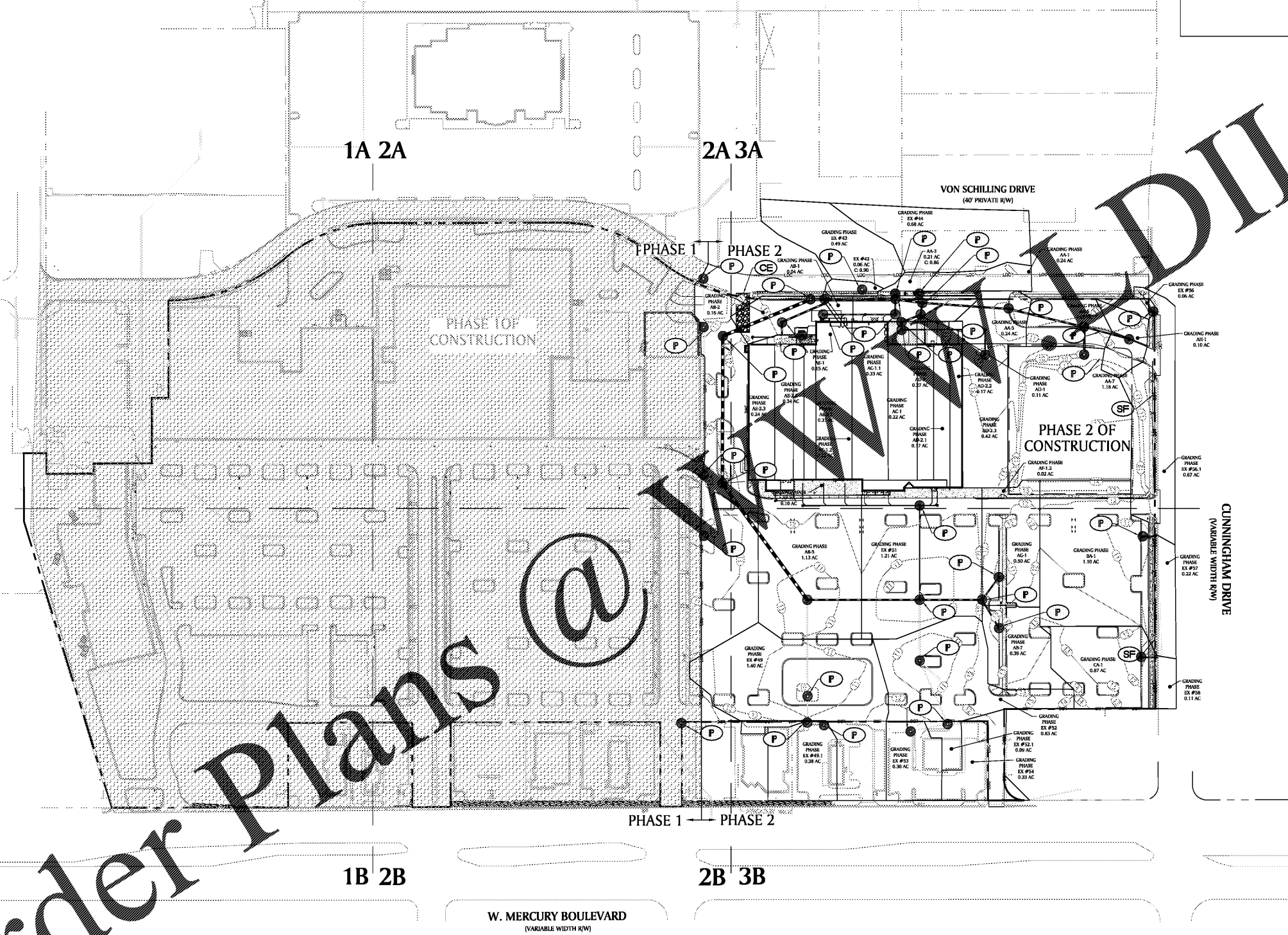


**SHEET LEGEND**

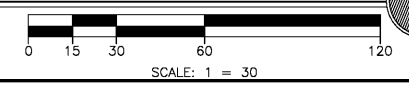
LINE LEGEND	
	EXISTING BUILDING
	PROPOSED CURB & GUTTER
	PROPOSED FENCE
	PROPOSED RETAINING WALL
	SITE BOUNDARY LINE
	PROPOSED RIGHT OF WAY
	ADJACENT PROPERTY LINE
	PHASING DIVISION LINE
	SHEET MATCH LINE
	EXISTING CURB & GUTTER
	EXISTING FENCE
	INTERIOR PROPERTY LINE

**EROSION CONTROL LEGEND**

CODE	PRACTICE	MAP SYMBOL	CODE	PRACTICE	MAP SYMBOL
TS	TEMPORARY SEEDING		P	TEMPORARY INLET SEDIMENT TRAP (EXHAUSTED INLET SEDIMENT TRAP)	
PS	PERMANENT VEGETATION		P	TEMPORARY INLET SEDIMENT TRAP (CURB INLET PROTECTION)	
CE	CONSTRUCTION EXIT		STB	STRAW BALE BARRIER	
SF	SILT FENCE			LIMITS OF CONSTRUCTION	



**PHASE III EROSION CONTROL OVERALL**



**PAULSON MITCHELL**  
 INCORPORATED  
 LAND PLANNERS • SURVEYORS  
 ENGINEERS • ARCHITECTS  
 TRANSPORTATION  
 LANDSCAPE ARCHITECTS  
 200 HILL STREET  
 SUITE 200  
 ROSWELL, GEORGIA 30075  
 VOICE 770.650.7685  
 FAX 770.650.7684  
 www.paulsonmitchell.com

PROJECT:  
**RIVERPOINTE PLAZA PHASE 2**  
 1048 & 1050 W. MERCURY BLVD.  
 HAMPTON, VIRGINIA 23666

FOR:  
**KB RIVERDALE, LLC**  
 2743 PERIMETER PARKWAY  
 BLDG. 100, SUITE 370  
 AUGUSTA, GA 30909  
 PH. (706) 854-6714

**REVISIONS**

▲	08.19.16	CITY COMMENTS
▲	10.04.16	CITY COMMENTS
▲	10.13.16	CITY COMMENTS
▲	11.01.16	CLIENT COMMENTS

Dig With G.O.G.  
 BEFORE YOU DIG, CALL MISS UTILITY 1-800-552-7001

**24 HR EMERGENCY CONTACT**  
**MARK SENN**  
 MARK.SENN@SOUTHEASTERNCOMPANY.COM

2014169e-2.dwg 06.28.16

**PHASE III EROSION CONTROL OVERALL**

SHEET **C-430**  
 SP 2016-0020

Order Plans @