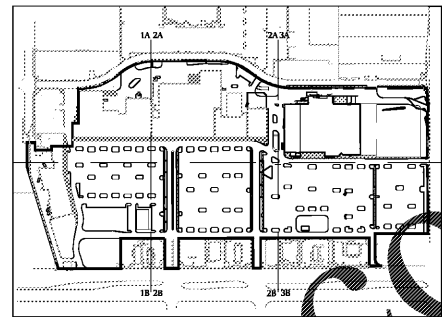
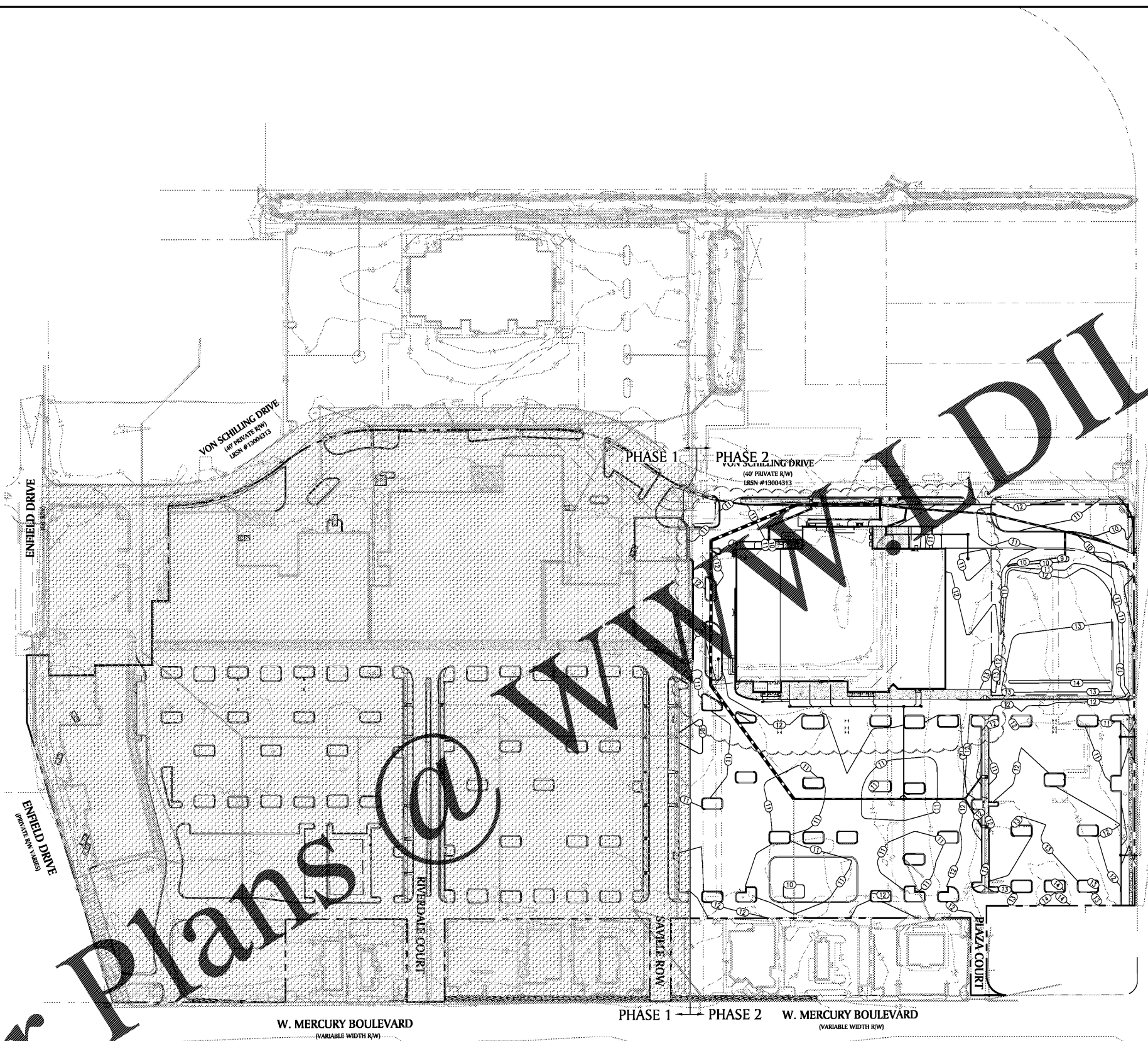


13/01/2016 10:48:10 AM C:\Users\paulmitchell\OneDrive\Documents\Projects\2016\2016-02-04\2016-02-04.dwg, AND FULL FILE, NEED TO CHECK FOR ANY CHANGES, PLEASE CONTACT THE ARCHITECT, 11/11/2016 10:48:10 AM



SHEET LEGEND

Order Plans @ www.dline.com

PAULSON MITCHELL
INCORPORATED
LAND PLANNERS
ENGINEERS • SURVEYORS
TRANSPORTATION
LANDSCAPE ARCHITECTS
200 HILL STREET
ROSWELL, GEORGIA 30075
VOICE 770.650.7685
FAX 770.650.7684
www.paulsonmitchell.com

PROJECT:
**RIVERPOINTE
PLAZA PHASE 2**
1048 & 1050 W. MERCURY BLVD.
HAMPTON, VIRGINIA 23666

FOR:
**KB
RIVERDALE,
LLC**
2743 PERIMETER PARKWAY
BLDG. 100, SUITE 370
AUGUSTA, GA 30909
PH. (706) 854-6714

REVISIONS

▲ 08.19.16	CITY COMMENTS
▲ 10.04.16	CITY COMMENTS
▲ 10.13.16	CITY COMMENTS
▲ 02.01.17	CLIENT COMMENTS
▲ 11.01.18	CLIENT COMMENTS

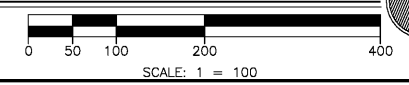
va811.com
Dig With
BEFORE YOU DIG, CALL MISS UTILITY 1-800-552-7001

24 HR EMERGENCY CONTACT
MARK SENN
MARK.SENN@SOUTHEASTERNCOMPANY.COM

2014169g-2.dwg 06.28.16

OVERALL GRADING PLAN

OVERALL GRADING PLAN



SHEET **C-200**
SP 2016-0020