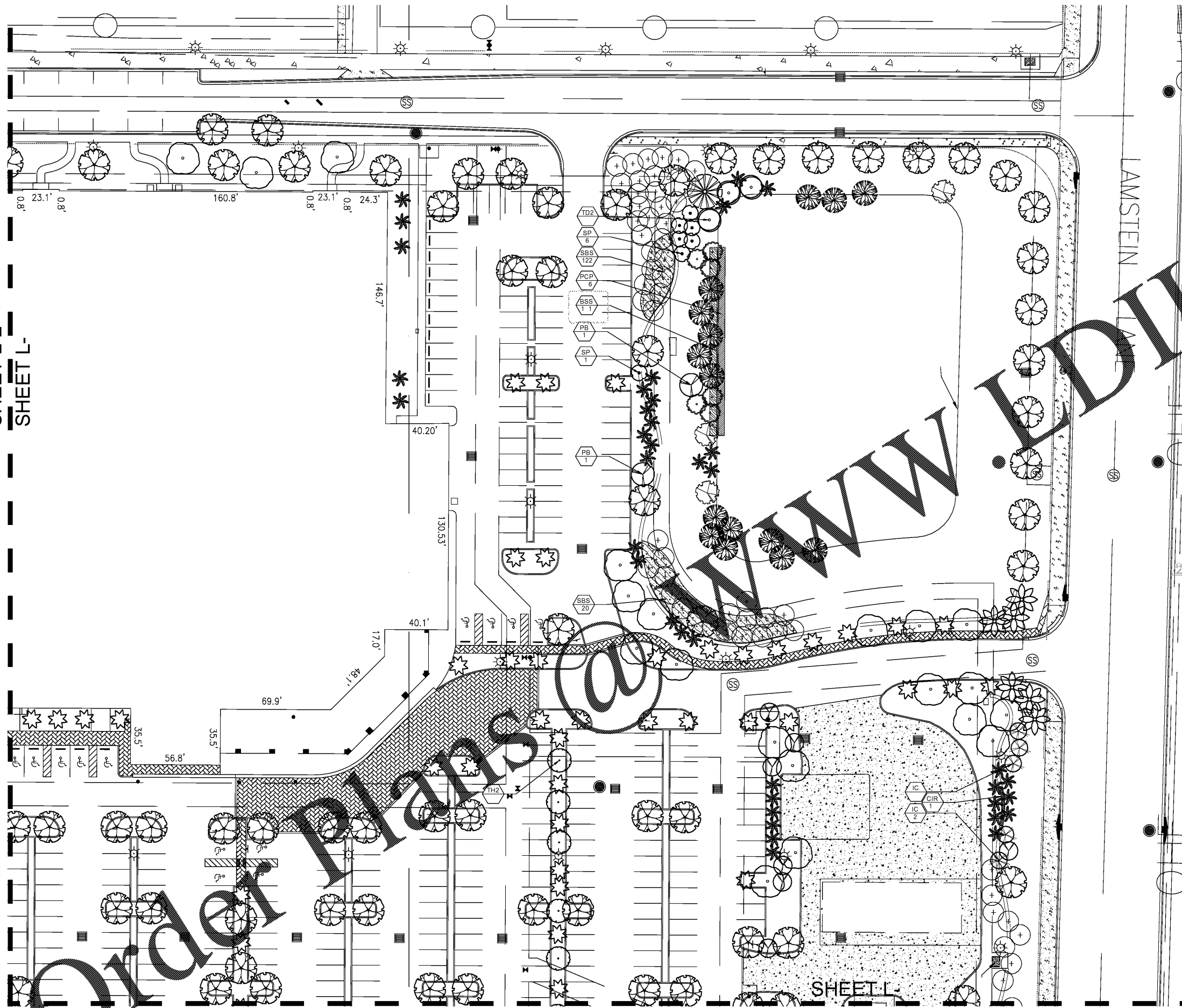


SHEET L-2  
SHEET L-

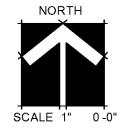


PLANT SCHEDULE	SYMBOL	COMMON NAME	SCIENTIFIC NAME	HEIGHT	SPACING	NOTES
1	[Symbol]	FLORIDA SANDPINE	MOENCHETIA PINA	10'	10' x 10'	EXISTING TO REMAIN
2	[Symbol]	FLORIDA SANDPINE	MOENCHETIA PINA	10'	10' x 10'	EXISTING TO REMAIN
3	[Symbol]	FLORIDA SANDPINE	MOENCHETIA PINA	10'	10' x 10'	EXISTING TO REMAIN
4	[Symbol]	FLORIDA SANDPINE	MOENCHETIA PINA	10'	10' x 10'	EXISTING TO REMAIN
5	[Symbol]	FLORIDA SANDPINE	MOENCHETIA PINA	10'	10' x 10'	EXISTING TO REMAIN
6	[Symbol]	FLORIDA SANDPINE	MOENCHETIA PINA	10'	10' x 10'	EXISTING TO REMAIN
7	[Symbol]	FLORIDA SANDPINE	MOENCHETIA PINA	10'	10' x 10'	EXISTING TO REMAIN
8	[Symbol]	FLORIDA SANDPINE	MOENCHETIA PINA	10'	10' x 10'	EXISTING TO REMAIN
9	[Symbol]	FLORIDA SANDPINE	MOENCHETIA PINA	10'	10' x 10'	EXISTING TO REMAIN
10	[Symbol]	FLORIDA SANDPINE	MOENCHETIA PINA	10'	10' x 10'	EXISTING TO REMAIN
11	[Symbol]	FLORIDA SANDPINE	MOENCHETIA PINA	10'	10' x 10'	EXISTING TO REMAIN
12	[Symbol]	FLORIDA SANDPINE	MOENCHETIA PINA	10'	10' x 10'	EXISTING TO REMAIN
13	[Symbol]	FLORIDA SANDPINE	MOENCHETIA PINA	10'	10' x 10'	EXISTING TO REMAIN
14	[Symbol]	FLORIDA SANDPINE	MOENCHETIA PINA	10'	10' x 10'	EXISTING TO REMAIN
15	[Symbol]	FLORIDA SANDPINE	MOENCHETIA PINA	10'	10' x 10'	EXISTING TO REMAIN
16	[Symbol]	FLORIDA SANDPINE	MOENCHETIA PINA	10'	10' x 10'	EXISTING TO REMAIN
17	[Symbol]	FLORIDA SANDPINE	MOENCHETIA PINA	10'	10' x 10'	EXISTING TO REMAIN
18	[Symbol]	FLORIDA SANDPINE	MOENCHETIA PINA	10'	10' x 10'	EXISTING TO REMAIN
19	[Symbol]	FLORIDA SANDPINE	MOENCHETIA PINA	10'	10' x 10'	EXISTING TO REMAIN
20	[Symbol]	FLORIDA SANDPINE	MOENCHETIA PINA	10'	10' x 10'	EXISTING TO REMAIN
21	[Symbol]	FLORIDA SANDPINE	MOENCHETIA PINA	10'	10' x 10'	EXISTING TO REMAIN
22	[Symbol]	FLORIDA SANDPINE	MOENCHETIA PINA	10'	10' x 10'	EXISTING TO REMAIN
23	[Symbol]	FLORIDA SANDPINE	MOENCHETIA PINA	10'	10' x 10'	EXISTING TO REMAIN
24	[Symbol]	FLORIDA SANDPINE	MOENCHETIA PINA	10'	10' x 10'	EXISTING TO REMAIN
25	[Symbol]	FLORIDA SANDPINE	MOENCHETIA PINA	10'	10' x 10'	EXISTING TO REMAIN
26	[Symbol]	FLORIDA SANDPINE	MOENCHETIA PINA	10'	10' x 10'	EXISTING TO REMAIN
27	[Symbol]	FLORIDA SANDPINE	MOENCHETIA PINA	10'	10' x 10'	EXISTING TO REMAIN
28	[Symbol]	FLORIDA SANDPINE	MOENCHETIA PINA	10'	10' x 10'	EXISTING TO REMAIN
29	[Symbol]	FLORIDA SANDPINE	MOENCHETIA PINA	10'	10' x 10'	EXISTING TO REMAIN
30	[Symbol]	FLORIDA SANDPINE	MOENCHETIA PINA	10'	10' x 10'	EXISTING TO REMAIN
31	[Symbol]	FLORIDA SANDPINE	MOENCHETIA PINA	10'	10' x 10'	EXISTING TO REMAIN
32	[Symbol]	FLORIDA SANDPINE	MOENCHETIA PINA	10'	10' x 10'	EXISTING TO REMAIN
33	[Symbol]	FLORIDA SANDPINE	MOENCHETIA PINA	10'	10' x 10'	EXISTING TO REMAIN
34	[Symbol]	FLORIDA SANDPINE	MOENCHETIA PINA	10'	10' x 10'	EXISTING TO REMAIN
35	[Symbol]	FLORIDA SANDPINE	MOENCHETIA PINA	10'	10' x 10'	EXISTING TO REMAIN
36	[Symbol]	FLORIDA SANDPINE	MOENCHETIA PINA	10'	10' x 10'	EXISTING TO REMAIN
37	[Symbol]	FLORIDA SANDPINE	MOENCHETIA PINA	10'	10' x 10'	EXISTING TO REMAIN
38	[Symbol]	FLORIDA SANDPINE	MOENCHETIA PINA	10'	10' x 10'	EXISTING TO REMAIN
39	[Symbol]	FLORIDA SANDPINE	MOENCHETIA PINA	10'	10' x 10'	EXISTING TO REMAIN
40	[Symbol]	FLORIDA SANDPINE	MOENCHETIA PINA	10'	10' x 10'	EXISTING TO REMAIN
41	[Symbol]	FLORIDA SANDPINE	MOENCHETIA PINA	10'	10' x 10'	EXISTING TO REMAIN
42	[Symbol]	FLORIDA SANDPINE	MOENCHETIA PINA	10'	10' x 10'	EXISTING TO REMAIN
43	[Symbol]	FLORIDA SANDPINE	MOENCHETIA PINA	10'	10' x 10'	EXISTING TO REMAIN
44	[Symbol]	FLORIDA SANDPINE	MOENCHETIA PINA	10'	10' x 10'	EXISTING TO REMAIN
45	[Symbol]	FLORIDA SANDPINE	MOENCHETIA PINA	10'	10' x 10'	EXISTING TO REMAIN
46	[Symbol]	FLORIDA SANDPINE	MOENCHETIA PINA	10'	10' x 10'	EXISTING TO REMAIN
47	[Symbol]	FLORIDA SANDPINE	MOENCHETIA PINA	10'	10' x 10'	EXISTING TO REMAIN
48	[Symbol]	FLORIDA SANDPINE	MOENCHETIA PINA	10'	10' x 10'	EXISTING TO REMAIN
49	[Symbol]	FLORIDA SANDPINE	MOENCHETIA PINA	10'	10' x 10'	EXISTING TO REMAIN
50	[Symbol]	FLORIDA SANDPINE	MOENCHETIA PINA	10'	10' x 10'	EXISTING TO REMAIN

NOTE ALL EXISTING SHRUBS GROUNDCOVERS NOT SHOWN TO REMAIN UNLESS OTHERWISE NOTED ONLY PROPOSED REPLACEMENT MATERIAL IS TAGGED ALL OTHER MATERIAL NOT TAGGED IS EXISTING AND INDICATED BY SYMBOL IN THE PLANT SCHEDULE MATERIAL IS PROPOSED TO REPLACE MATERIAL NO LONGER IN PLACE THAT IS SHOWN ON LANDSCAPE PLAN O RECORD RE ER TO LANDSCAPE PLAN O RECORD OR ORIGINAL DESIGN VARIOUS ADJUSTMENTS HAVE BEEN MADE AS NECESSARY AND ALL TREE LOCATIONS SHOWN ARE APPROXIMATE


ALL MISSING OR SUBSTANDARD MATERIAL SHALL BE REPLACED TO MEET THE ORIGINAL APPROVED LANDSCAPE PLAN OR THE OVERALL SITE WITH DATE 0 / 0 / 10

SHEET L-6



REVISED ENTIRE SHEET

**AZLINE**  
Architectural Alliance Landscape  
612 SW 4th Ave., Fort Lauderdale, FL 33315 LCC000237  
TEL: 954-764-8858 EMAIL: H.Johnson@azline.com



REV 2/07/18  
REV 0/1/18  
REV 0/2/18

EXISTING LANDSCAPE PLAN  
**SOUTHERN PALM CROSSING**  
ROYAL PALM BEACH FLORIDA

S D r  
EXISTING LANDSCAPE PLAN  
R D  
01/18/18  
Pr N r  
1  
Dr N r  
L  
S