


Order Plans @ WWW.WLDILine.com

REVISION BLOCK



Michael Thompson

DATE: 06/01/2018
 DRAWN BY: MSO
 CHECKED BY: MAT

HAMILTON DESIGNS
 A LIMITED LIABILITY COMPANY

11988 Fishers Crossing Drive, Suite 154
 Fishers, Indiana 46038
 P. (317) 570-8800
 www.hamilton-designs.com

CONSTRUCTION PLANS FOR:

TACO BELL | BISCOE, NC
 101 Montgomery Crossing (Highway 24)
 Biscoe, North Carolina, 27209

BELL AMERICAN GROUP, LLC
 8930 Bash Street, Suite L
 Indianapolis, Indiana 46256

PROJECT NO.
 2016-235

DATE
 06/01/2018

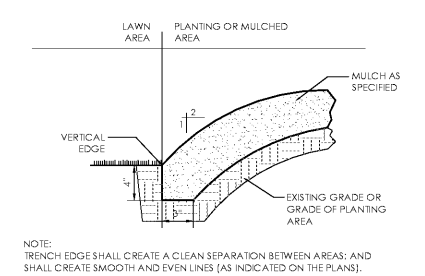
SCALE

SHEET NAME
LANDSCAPE DETAILS

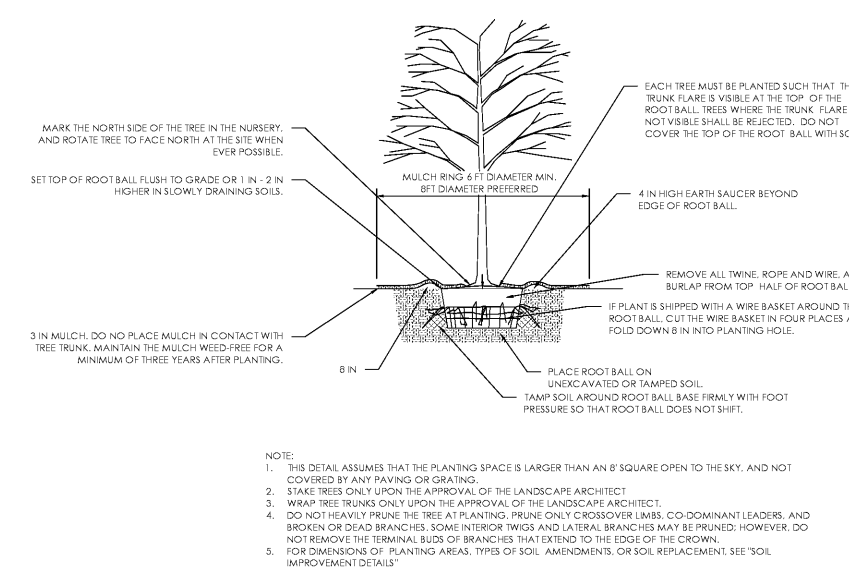
SHEET NO.

LP-501

SPADE EDGE
 NOT TO SCALE

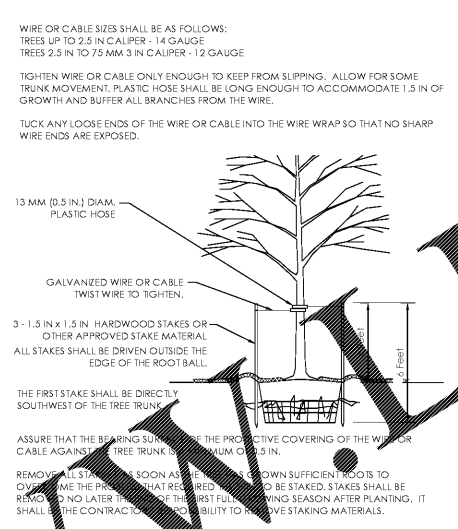


TREE PLANTING DETAIL, FOR B&B ALL SOIL TYPES
 NOT TO SCALE



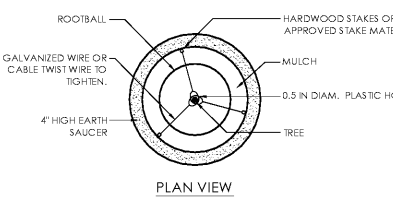
- NOTE:
1. THIS DETAIL ASSUMES THAT THE PLANTING SPACE IS LARGER THAN AN 8' SQUARE OPEN TO THE SKY, AND NOT COVERED BY ANY PAVING OR GRATING.
 2. STAKE TREES ONLY UPON THE APPROVAL OF THE LANDSCAPE ARCHITECT
 3. WRAP TREE TRUNKS ONLY UPON THE APPROVAL OF THE LANDSCAPE ARCHITECT.
 4. DO NOT HEAVILY PRUNE THE TREE AT PLANTING. PRUNE ONLY CROSSOVER LIMBS, CO-DOMINANT LEADERS, AND BROKEN OR DEAD BRANCHES. SOME INTERIOR TWIGS AND LATERAL BRANCHES MAY BE PRUNED; HOWEVER, DO NOT REMOVE THE TERMINAL BUDS OF BRANCHES THAT EXTEND TO THE EDGE OF THE CROWN.
 5. FOR DIMENSIONS OF PLANTING AREAS, TYPES OF SOIL, AMENDMENTS, OR SOIL REPLACEMENT, SEE "SOIL IMPROVEMENT DETAILS"

TREE STAKING DETAIL, 3" CALIPER OR LESS
 NOT TO SCALE

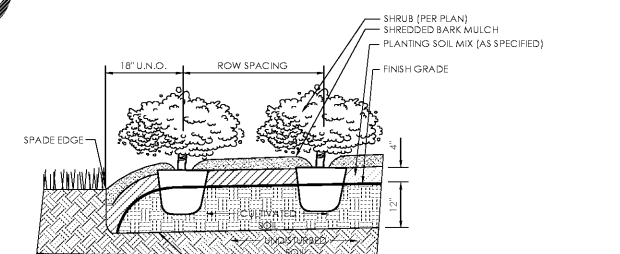


- NOTE:
1. THE FIRST STAKE SHALL BE DIRECTLY SOUTHWEST OF THE TREE TRUNK
 2. ASSURE THAT THE BEARING SURFACE OF THE PROTECTIVE COVERING OF THE WIRE OR CABLE AGAINST THE TREE TRUNK IS A MINIMUM OF 0.5 IN.
 3. REMOVE ALL STAKES AS SOON AS THE TREE SHOWS SUFFICIENT ROOTS TO OVERCOME THE PRESSURE THAT REQUIRED THE STAKES TO BE STAKED. STAKES SHALL BE REMOVED NO LATER THAN THE FIRST FULL GROWING SEASON AFTER PLANTING. IT SHALL BE THE CONTRACTOR'S RESPONSIBILITY TO REMOVE STAKING MATERIALS.

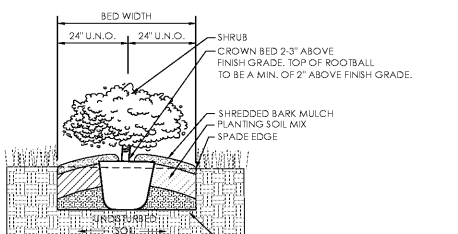
TREE STAKING DETAIL
 NOT TO SCALE



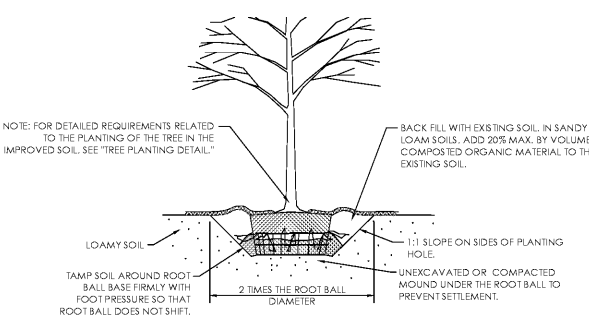
- NOTE:
1. LOCATE (1) STAKE DIRECTLY SOUTHWEST OF TREE TRUNK



- PLANTING PROCEDURE**
1. LAYOUT BED AND OUTLINE WITH SPADE EDGE.
 2. ROTOTILL BED TO 12" DEPTH.
 3. SPREAD 4" MIN. LAYER OF PLANTING SOIL MIX OVER BED.
 4. ROTOTILL PLANTING SOIL MIX INTO TOP OF BED.
 5. INSTALL PLANTS, MULCH, AND WATER THOROUGHLY.
- SHRUB MASS PLANTING**
 NOT TO SCALE



- PLANTING PROCEDURE**
1. LAYOUT BED AND OUTLINE WITH SPADE EDGE.
 2. ROTOTILL BED TO 12" DEPTH.
 3. SPREAD 4" MIN. LAYER OF PLANTING SOIL MIX OVER BED.
 4. ROTOTILL PLANTING SOIL MIX INTO TOP OF BED.
 5. INSTALL PLANTS, MULCH, AND WATER THOROUGHLY.
- HEDGE PLANTING**
 NOT TO SCALE



- LOAMY SOILS INCLUDE THE FOLLOWING USDA TEXTURAL CLASSIFICATIONS AND HAVE A CLAY CONTENT OF BETWEEN 15 TO 27%: LOAM, SANDY LOAM AND SILT LOAM. NOTE THAT SOILS AT THE OUTER LIMITS OF THE LOAM CLASSIFICATIONS MAY PRESENT SPECIAL PLANTING PROBLEMS NOT ANTICIPATED BY THIS DETAIL.**
- LOAMY SOILS ARE DEFINED AS GRANULAR OR BLOCKY FRIABLE SOILS. A MIXTURE OF SAND, SILT AND CLAY PARTICLES WITH A MINIMUM OF 1.5% BY DRY WEIGHT ORGANIC MATTER. THE SOIL MUST NOT BE SO COMPACTED AS TO IMPEDER ROOT GROWTH OR DRAINAGE. THE SOIL STRUCTURE SHALL NOT BE PLATY OR MASSIVE. THE SOIL MUST BE TESTED FOR TEXTURE, DRAINAGE CAPABILITY, PH, AND NUTRIENT VALUES PRIOR TO DETERMINING ANY ADDITIONAL SOIL IMPROVEMENTS. CONTRACTOR SHALL CONSULT LANDSCAPE ARCHITECT IN POOR SOIL CONDITIONS.**
1. TREES PLANTED IN NON RESTRICTED SOIL CONDITIONS. THIS DETAIL ASSUMES THAT THE AREA OF LOAMY SOIL AVAILABLE TO EACH TREE IS A MINIMUM OF 500 SQUARE FEET.
- SOIL IMPROVEMENT DETAIL**
 NOT TO SCALE