

CITY OF CHARLOTTE LANDSCAPING NOTES:

CHARLOTTE URBAN FORESTRY - TREE PLANTING AND PRESERVATION REQUIREMENTS (UPDATED 10/10/16)

PLANT MATERIAL
 1. MINIMUM TREE SIZE AT PLANTING IS 2" CALIPER AND 6" TALL FOR SINGLE-STEM TREES. ALL MULTI-STEM PLANTS MUST BE TREE FORM, MAXIMUM 3 TO 5 TRUNKS, AND MINIMUM 10' TALL WHERE 3" SINGLE-STEM CALIPER TREES ARE SPECIFIED. REQUIRED MINIMUM HEIGHT SHALL BE 10' TALL. IF MULTI-STEM TREES ARE SPECIFIED THEN THEY SHALL BE A MINIMUM OF 12' TALL.
 2. ALL NEW TREES MUST HAVE STRAIGHT TRUNKS WITH STRONG CENTRAL LEADERS INTACT TO THE TOP OF THE CROWN UNLESS MULTI-STEM TREES ARE SPECIFIED. ALL REQUIRED TREES SHALL BE TYPICAL OF THEIR SPECIES AND VARIETY. HAVE NORMAL GROWTH HABITS, WELL-DEVELOPED BRANCHES, BE VIGOROUS AND HAVE FIBROUS ROOT SYSTEMS. TREES WITH MAJOR CIRCLING ROOTS WILL NOT BE ACCEPTED. TREES WITH CO-DOMINANT BRANCHING WILL NOT BE ACCEPTED. TREES THAT HAVE BEEN SHEARED, TOPPED OR CUT BACK TO MULTIPLY THE BRANCHING STRUCTURE WILL NOT BE ACCEPTED. TREES SHALL BE FREE OF ABRASIONS, DAMAGE, DISEASE, PESTS AND CRACKS. ALL PRUNING CUTS GREATER THAN 1/4 INCH DIAMETER SHALL HAVE CALLUS TISSUE FORMED PRIOR TO PLANTING. NO PRUNING CUT ON THE TRUNK SHALL BE MORE THAN ONE-HALF THE DIAMETER OF THE CENTRAL LEADER AT THE HEIGHT WHERE THE CUT WAS MADE. ROOT FLARES SHALL BE LOCATED AT GRADE. TREES WITH MORE THAN 7" OF SOIL COVERING THE ROOT BALL/FLARE FROM WILL NOT BE ACCEPTED (CLDS 40.09)
 3. SIZE OF REQUIRED PLANTS, SPREAD OF ROOTS AND SIZE OF BALLS SHALL BE IN ACCORDANCE WITH ANSI Z60.1 (LATEST EDITION) AS PUBLISHED BY THE AMERICAN NURSERY & LANDSCAPE ASSOCIATION, EXCEPT WHERE SPECIFIED/AUTHORIZED BY URBAN FORESTRY.
 4. ALL REQUIRED TREES OF A PARTICULAR SPECIES AND VARIETY SHALL BE UNIFORM IN SIZE AND CONFIGURATION.
 5. PERIMETER TREES IN URBAN ZONES SHALL BE 3" IN CALIPER AND BE FREE OF BRANCHES UP TO 6" FROM THE TOP OF ROOT CROWN (BALL).
 6. A MINIMUM OF 50% OF NEW TREES MUST BE NATIVE SPECIES, AND SITES WITH MORE THAN 20 TREES REQUIRED WILL HAVE TO INSTALL MULTIPLE (3 OR MORE) SPECIES PURSUANT TO THE TREE ORDINANCE GUIDELINES.
 7. 75% OF REQUIRED TREES MUST BE LARGE MATURE SPECIES EXCEPT IN SITUATIONS WITH OVERHEAD POWER LINE CONFLICTS.

PLANTING REQUIREMENTS
 8. SEE CLDS 40.01 & 40.06 (ON PLAN) FOR DETAILED TREE PLANTING REQUIREMENTS.
 9. PLASTIC HOSE PARTS WILL NOT BE ACCEPTED FOR TREE STAKING. SEE CLDS 40.01 FOR APPROVED STAKING METHOD/MATERIALS.
 10. ALL STRAPPING, AND TOP 1/3 OF WIRE BASKET AND BURLAP MUST BE CUT AWAY AND REMOVED FROM ROOT BALL WHEN PLANTING.
 11. FOR NEW PLANTING AREAS, REMOVE ALL PAVEMENT, GRAVEL, SUB-BASE AND CONSTRUCTION DEBRIS; REMOVE COMPACTED SOIL AND ADD 18" NEW TOPSOIL, OR TILL AND AMEND THE TOP 18" OF EXISTING SOIL TO MEET TOPSOIL PLANTING MIX STANDARDS FOR TREES WITHIN ENTIRE MINIMUM AREA OF 274 SQUARE FEET.
 12. TREES PLANTED ON PUBLIC PROPERTY WILL NEED APPROVAL FROM THE CITY ARBORIST AND/OR NCDOT.
 13. REVIEW SOIL REQUIREMENTS IN THE TREE ORDINANCE GUIDELINES AT: [HTTP://CHARLOTTENC.GOV/DOT](http://charlottenc.gov/dot) THEN CLICK TREES.

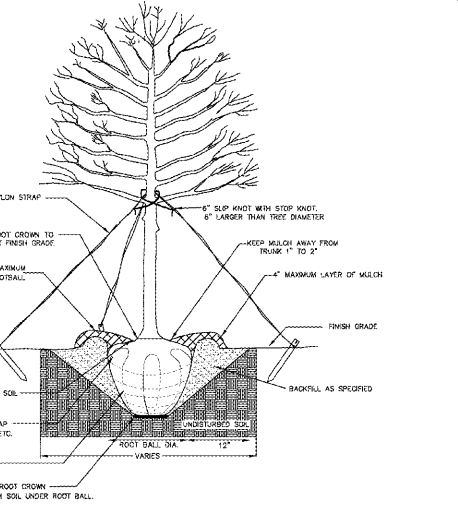
UTILITY ISSUES
 14. IF ANY UTILITY IS BEING INSTALLED IN OR NEAR ANY REQUIRED TREE(S) OR TREE SAVE AREAS, CALL URBAN FORESTRY SPECIALIST TO RESOLVE PRIOR TO UTILITY INSTALLATION.
 15. LARGE MATURING TREES MAY NOT BE PLANTED WITHIN 25' OF OVERHEAD POWER DISTRIBUTION OR TRANSMISSION LINES.
 16. IF TREES CONFLICT WITH ANY UTILITIES OR SIGNS, CALL URBAN FORESTER TO RESOLVE BEFORE PLANTING.
 17. ADJUST TREE PLANTING LOCATIONS TO AVOID EXISTING UNDERGROUND UTILITIES. PLANT 15' FROM ALL UNDERGROUND UTILITIES.
 18. NO LIGHT POLES, UTILITIES OR TRANSFORMERS CAN BE INSTALLED IN TREE ISLANDS.
 19. COMMERCIAL SCALE LIGHTING (6' 15" IN HEIGHT) MUST BE A MINIMUM DISTANCE OF 30' FROM A TREE. PEDESTRIAN SCALE LIGHTING (6' 15" IN HEIGHT) MUST BE A MINIMUM DISTANCE OF 15' FROM A TREE. SHOW SITE LIGHTING ON LANDSCAPE PLAN.

TREE SAVE AND PRESERVATION
 20. TREE PROTECTION MUST BE INSTALLED AND VERIFIED BY URBAN FORESTRY PRIOR TO STARTING ANY CONSTRUCTION ACTIVITY.
 21. SHOW TREE PROTECTION AND TREE SAVE AREAS ON EROSION CONTROL, GRADING AND LANDSCAPE PLAN SHEETS.
 22. COMMERCIAL TREE SAVE AREAS MUST BE RECORDED ON A FINAL PLAN WITH THE MECKLENBURG COUNTY REGISTER OF DEEDS BEFORE URBAN FORESTRY HOLDS CAN BE RELEASED. A 10' NO BUILD ZONE AROUND TREE SAVE AREAS MUST BE REFERENCED ON THE PLAN.
 23. TREE SAVE AREAS SHALL BE FREE OF INVASIVE PLANT SPECIES. IF AN AREA PROPOSED FOR TREE SAVE CONTAINS INVASIVE PLANT SPECIES AT TIME OF PROPOSAL, SUCH INVASIVE PLANT SPECIES SHALL BE REMOVED PRIOR TO FINAL CO.
 24. THE AREA OF ANY EASEMENTS (WATER, SEWER, UTILITY, ETC.) CAN NOT BE COUNTED TOWARD THE TREE SAVE REQUIREMENT.
 25. ANY ALTERATIONS TO TREE SAVE AREAS MUST BE ACCOMPLISHED WITHOUT MECHANIZED EQUIPMENT.
 26. NO STRUCTURE WILL BE ALLOWED WITHIN 10' OF TREE SAVE AREAS UNLESS APPROVED BY URBAN FORESTRY.
 27. ALL TREES ON PUBLIC PROPERTY ARE PROTECTED AND REMOVAL MUST BE PERMITTED BY THE CITY ARBORIST (704)336-4262.
 28. CONTACT URBAN FORESTRY SPECIALIST PRIOR TO ANY CRANE SET-UP, MACHINERY OPERATION OR TEMPORARY BUILDING ERECTION THAT MAY IMPACT CHARLOTTE TREE ORDINANCE PROTECTED TREES OR TREE SAVE AREAS, INCLUDING TREES LOCATED IN STREET RIGHT OF WAY. IMPACTS MAY INCLUDE BUT ARE NOT LIMITED TO: ENCRoACHING WITHIN TREE DRIP-LINES, EXCAVATION, SOIL COMPACTION, TREE TRIMMING, ERECTING AND DISMANTLING OF CONSTRUCTION CRANES.

GENERAL
 29. SUBMIT REQUIRED CONHOLD RELEASE FORM AT [HTTP://CHARLOTTENC.GOV/DOT](http://charlottenc.gov/dot) FOR AN INSPECTION OF TREE PROTECTION/PLANTING AREAS. A MINIMUM OF 5 DAYS BEFORE THE CONHOLD RELEASE IS NEEDED.
 30. VISIT CITY OF CHARLOTTE'S LAND DEVELOPMENT WEBSITE FOR ADDITIONAL INFORMATION AND URBAN FORESTRY REQUIREMENTS: [HTTP://CHARLOTTENC.GOV/DOT](http://charlottenc.gov/dot) THEN CLICK TREES.

NOTES:

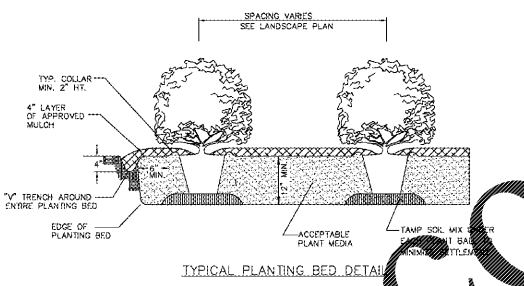
1. REMOVE WIRE AND NYLON TWINE FROM BALL AND CANOPY.
2. SOAK ROOT BALL AND PLANT PIT IMMEDIATELY AFTER INSTALLATION.
3. STAKING IS REQUIRED FOR ALL TREES IN R.O.W. OR UPON REQUEST OF ARBORIST.
4. REMOVE EXCESS SOIL FROM SITE AND DISPOSE OF IN A LEGAL MANNER.
5. RESEED UNMULCHED, DISTURBED AREAS.



ALL TREES SHALL MEET AMERICAN STANDARD FOR NURSERY STOCK (ANSI Z60.1-2004)
 FOR EXAMPLE: CALIPER HEIGHT (RANGE) MAX. HEIGHT MIN. ROOT BALL DIA. MIN. ROOT BALL DEPTH

NOTES:

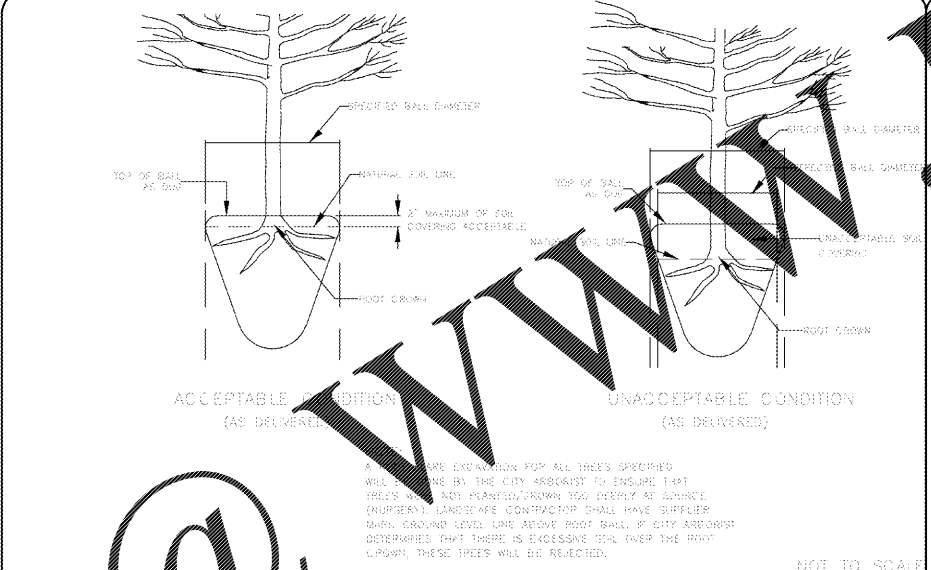
1. SCARIFY ROOT MASS OF CONTAINERIZED PLANT MATERIAL.
2. INSTALL CONTAINERIZED PLANTS AT FINISHED GRADE.
3. TAMP PLANTING MIX FIRMLY AS PIT IS FILLED AROUND EACH PLANT BALL.
4. OMIT COLLAR AROUND EACH SHRUB WHEN IRRIGATION SYSTEM IS PRESENT.
5. SOAK EACH PLANT BALL AND PIT IMMEDIATELY AFTER INSTALLATION.



NOT TO SCALE

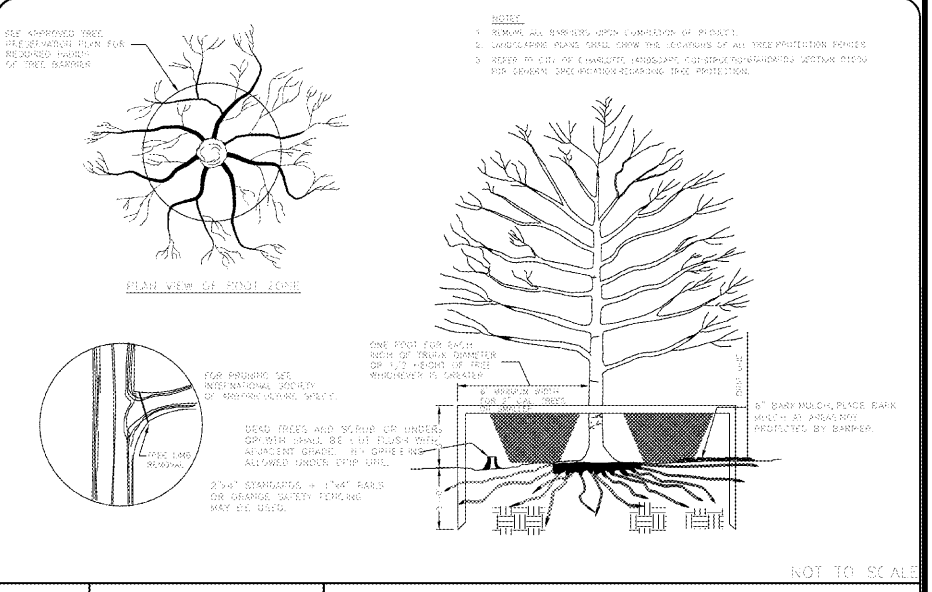
CITY OF CHARLOTTE LAND DEVELOPMENT STANDARDS INCLUDES CHARLOTTE ETJ
TREE PLANTING
 (FOR SINGLE AND MULTI-STEM TREES)
 40.01

CITY OF CHARLOTTE LAND DEVELOPMENT STANDARDS INCLUDES CHARLOTTE ETJ
SHRUB PLANTING BED
 40.05A



CITY OF CHARLOTTE LAND DEVELOPMENT STANDARDS INCLUDES CHARLOTTE ETJ
ROOT FLARE DEPTHS
 (TREE ROOT BALL CONDITION ON TREES FROM SUPPLIERS)
 40.09

CITY OF CHARLOTTE LAND DEVELOPMENT STANDARDS INCLUDES CHARLOTTE ETJ
TREE PLANTING-NOTES
 (DRAINAGE AND INSPECTION)
 40.10



CITY OF CHARLOTTE LAND DEVELOPMENT STANDARDS INCLUDES CHARLOTTE ETJ
TREE PROTECTION DETAIL
 40.02

BOHLER ENGINEERING, PLLC
 REGISTERED PROFESSIONAL ENGINEER
 NORTH CAROLINA LICENSE NO. 31128
 1927 S. TRYON STREET, SUITE 310
 CHARLOTTE, NC 28203
 Phone: (880) 272-3400
 Fax: (880) 272-3401
 NC@BohlerEng.com

REV	DATE	COMMENT	BY
1	10/11/17	PER CITY OF CLT & NCDOT COMMENTS	SRF
2	11/28/17	PER CITY OF CLT & NCDOT COMMENTS	SRF

811
 KNOW WHAT'S BELOW
 ALWAYS CALL 811
 BEFORE YOU DIG
 It's fast. It's free. It's the law.

PROJECT NO.:	NCC162120
DRAWN BY:	SRF/AJS
CHECKED BY:	BWR
DATE:	8/31/17
SCALE:	AS NOTED
CAD I.D.:	LLO

PROJECT: **CONNECTION POINT FOR EASTSIDE CONNECTIONS JV, LLC**
 LOCATION OF SITE
 MONROE RD & LONG AVE
 CHARLOTTE, NC 28212
 MECKLENBURG COUNTY

BOHLER ENGINEERING, PLLC
 1927 S. TRYON STREET, SUITE 310
 CHARLOTTE, NC 28203
 Phone: (880) 272-3400
 Fax: (880) 272-3401
 NC@BohlerEng.com

NORTH CAROLINA REGISTERED PROFESSIONAL ENGINEER
 No. 31128
 11/28/17

SHEET TITLE:
LANDSCAPE DETAILS
 SHEET NUMBER:
L-1.4

Order Plans @