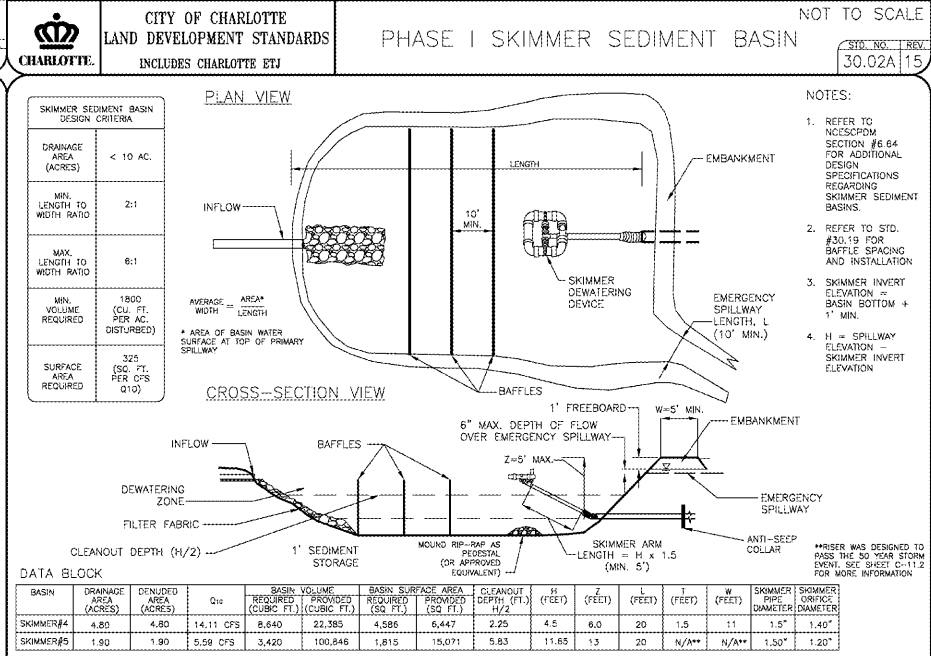
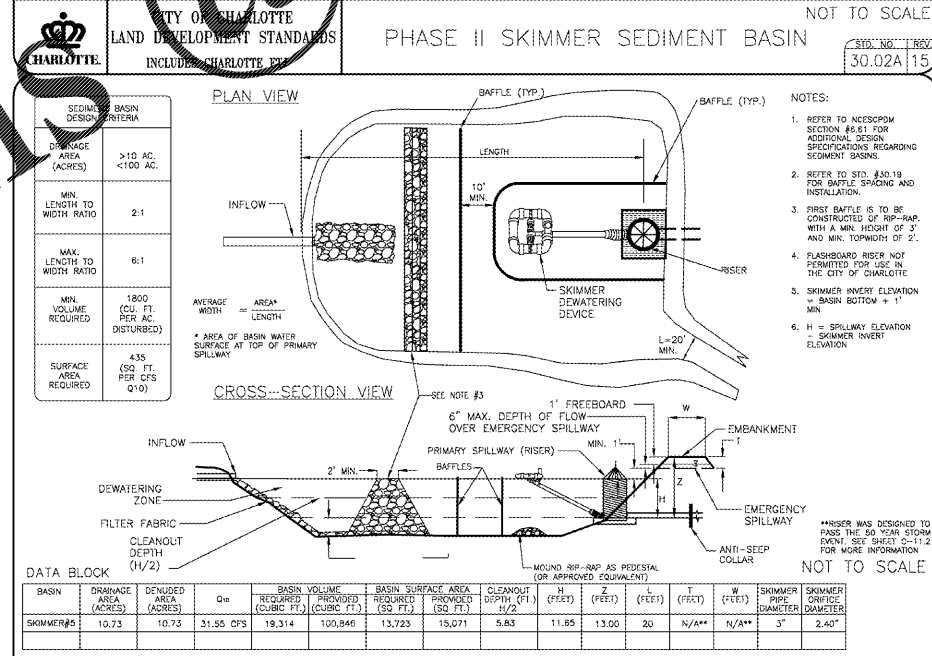
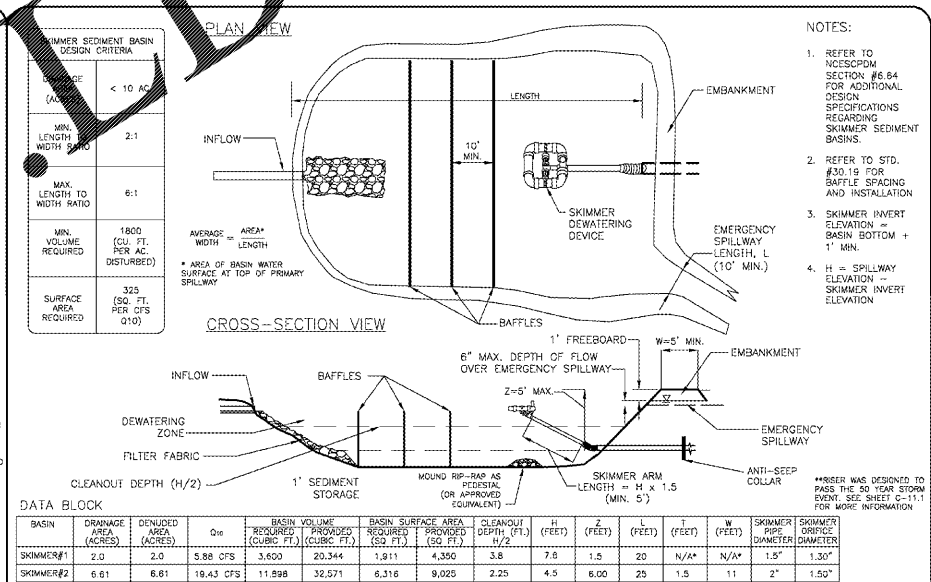
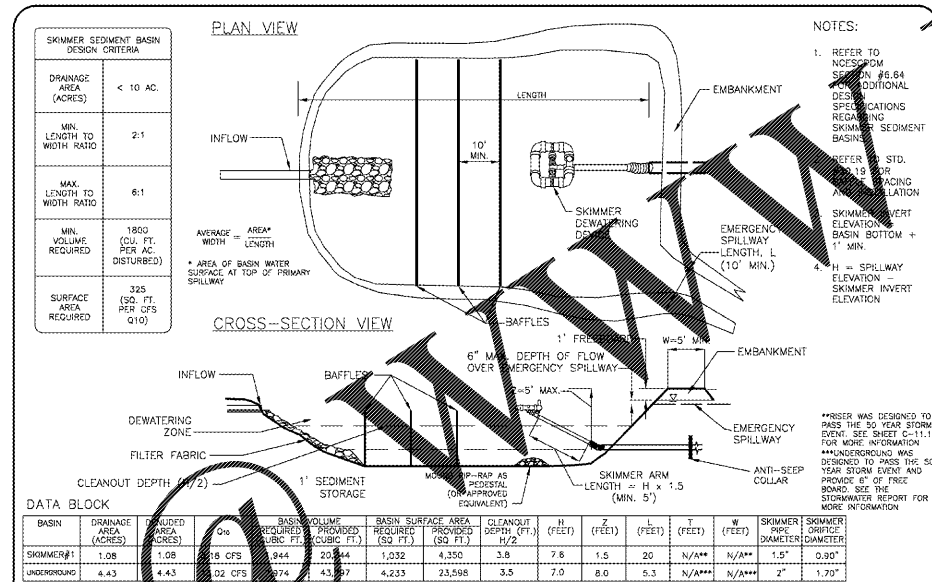


Order Plans



CITY OF CHARLOTTE LAND DEVELOPMENT STANDARDS PHASE II SEDIMENT BASIN NOT TO SCALE STD. NO. 30.03A | 15

CITY OF CHARLOTTE LAND DEVELOPMENT STANDARDS PHASE I SKIMMER SEDIMENT BASIN NOT TO SCALE STD. NO. 30.02A | 15

REVISIONS

| REV | DATE     | COMMENT                          | BY  |
|-----|----------|----------------------------------|-----|
| 1   | 10/11/17 | PER CITY OF CLT & NCDOT COMMENTS | SRF |
| 2   | 11/28/17 | PER CITY OF CLT & NCDOT COMMENTS | SRF |

KNOW WHAT'S BELOW  
ALWAYS CALL 811  
BEFORE YOU DIG  
It's fast. It's free. It's the law.

PROJECT No. NCC 182 120  
DRAWN BY: SRF/ALS  
CHECKED BY: EWR  
DATE: 8/9/17  
SCALE: AS NOTED  
CAD I.D.: SDP

CONNECTION POINT FOR EASTSIDE CONNECTIONS JV, LLC

LOCATION OF SITE:  
MONROE RD & LONG AVE  
CHARLOTTE, NC 28212  
MECKLENBURG COUNTY

**BOHLER ENGINEERING NO. PLLC**  
1927 S. TRYON STREET, SUITE 310  
CHARLOTTE, NC 28203  
Phone: (880) 272-3400  
Fax: (880) 272-3401  
NC@BohlerEng.com

SHEET TITLE: EROSION DETAILS  
SHEET NUMBER: C-12.2

**BOHLER ENGINEERING NO. PLLC**

1927 S. TRYON STREET, SUITE 310  
CHARLOTTE, NC 28203  
Phone: (880) 272-3400  
Fax: (880) 272-3401  
NC@BohlerEng.com

OFFICE: CHARLOTTE, NC  
BRANCHES: ASHEVILLE, NC; COLUMBIANA, NC; CONCORD, NC; FAYETTEVILLE, NC; GREENSBORO, NC; HUNTERDON, NC; KENNESAW, GA; LENOIR, NC; MOUNTAIN VIEW, NC; RALEIGH, NC; WASHINGTON, NC; WILKES, NC; WYOMING, NC

LAND SURVEYING: PROJECT MANAGEMENT, LAND ACQUISITION, ARCHITECTURE, SUSTAINABLE DESIGN, PROJECT MANAGEMENT, LAND ACQUISITION, ARCHITECTURE

OFFICES: CHARLOTTE, NC; ASHEVILLE, NC; COLUMBIANA, NC; CONCORD, NC; FAYETTEVILLE, NC; GREENSBORO, NC; HUNTERDON, NC; KENNESAW, GA; LENOIR, NC; MOUNTAIN VIEW, NC; RALEIGH, NC; WASHINGTON, NC; WILKES, NC; WYOMING, NC