

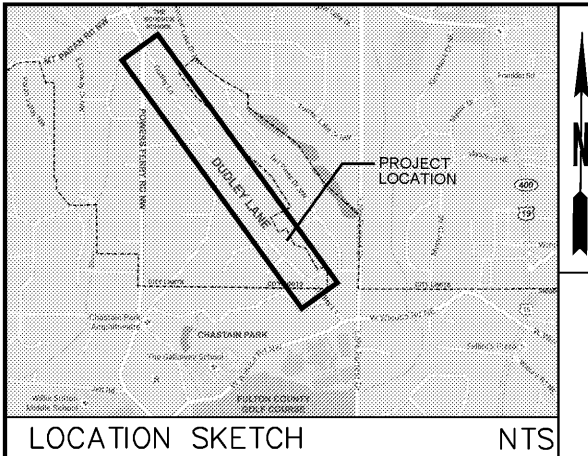
STATE	PROJECT NUMBER	SHEET NO.	TOTAL SHEETS
GA.	T.O. 16-024	1	68

# CITY OF SANDY SPRINGS DEPARTMENT OF PUBLIC WORKS FULTON COUNTY, GEORGIA

## CONSTRUCTION PLANS FOR DUDLEY LANE SIDEWALK PROJECT

FROM POWERS FERRY RD TO WORTH DR (EAST SIDE OF DUDLEY LANE)  
FROM WORTH DR TO CITY LIMITS (WEST SIDE OF DUDLEY ROAD)

CITY OF SANDY SPRINGS PIN: TO#16-024



**CITY OF SANDY SPRINGS**  
MAYOR, RUSTY PAUL  
CITY COUNCIL DISTRICT 1: JOHN PAULSON  
CITY COUNCIL DISTRICT 2: KEN DISHMAN  
CITY COUNCIL DISTRICT 3: CHRIS BURNETT  
CITY COUNCIL DISTRICT 4: GABRIEL STERLING  
CITY COUNCIL DISTRICT 5: TIBERIO "TIBBY" DEJULIO  
CITY COUNCIL DISTRICT 6: ANDY BAUMAN  
CITY MANAGER: JOHN MCDONOUGH

**FUNCTIONAL CLASS:**  
MINOR STREET

THIS PROJECT IS 100% IN FULTON COUNTY AND IS 100% IN CONGRESSIONAL DISTRICT NUMBER 11.

LAND DISTRICT NUMBER: 17  
LAND LOT: 119,120

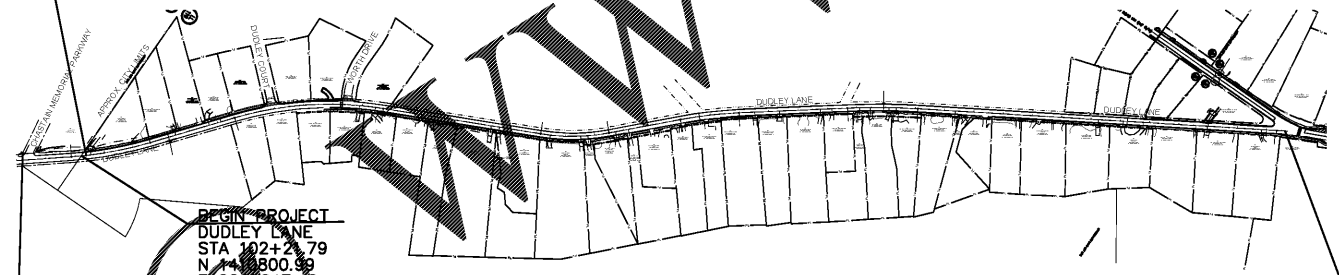
SPEED LIMIT: 25 MPH  
SPEED DESIGN: 25 MPH

DESIGNED IN ENGLISH UNITS.

THIS PROJECT HAS BEEN PREPARED USING THE HORIZONTAL GEORGIA COORDINATE SYSTEM OF (NAD83)/11 WEST ZONE, AND THE NORTH AMERICAN VERTICAL DATUM (NAVD) OF 1988.

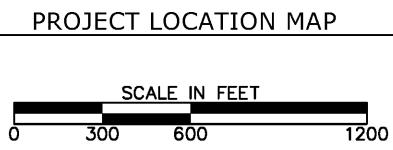
THIS PROJECT HAS BEEN DESIGNED TO COMPLY WITH TITLE II PROVISIONS OF THE AMERICANS WITH DISABILITY ACT (ada).

END PROJECT  
DUDLEY LANE  
SIDEWALK EXTENSION  
(BID ALTERNATE NO. 1)  
STA 102+41.02  
N 1410815.62  
E 2229034.96



BEGIN PROJECT  
DUDLEY LANE  
SIDEWALK EXTENSION  
(BID ALTERNATE NO. 1)  
STA 100+24.20  
N 1110646.68  
E 2229170.86

END PROJECT  
DUDLEY LANE  
STA 143+62.98  
N 1414133.80  
E 2226653.50



LENGTH OF PROJECT	DUDLEY LANE
NET LENGTH OF ROADWAY	0.78 MILES
NET LENGTH OF BRIDGES	—
NET LENGTH OF PROJECT	0.78 MILES
NET LENGTH OF EXCEPTION	—
GROSS LENGTH OF PROJECT	0.78 MILES

**ATKINS**  
1600 RIVEREDGE PARKWAY, NW, SUITE 700  
ATLANTA GEORGIA 30328  
PH: 770.933.0280

DATE	PUBLIC WORKS DIRECTOR
PLANS COMPLETED - MARCH 19, 2018	
REVISIONS	
02-29-18	# 1 - STA. 139+50.00 - 143+20.67 LEFT

DATA FOR THIS PROJECT WAS ACQUIRED BY SURVEY BY ATKINS DATED JULY AND AUGUST 2016.

THE DATA, TOGETHER WITH ALL OTHER INFORMATION SHOWN ON THESE PLANS OR IN ANYWAY INDICATED THEREBY, WHETHER BY DRAWINGS OR NOTES, OR IN ANY OTHER MANNER, ARE BASED UPON FIELD INVESTIGATIONS AND ARE BELIEVED TO BE INDICATIVE OF ACTUAL CONDITIONS. HOWEVER, THE SAME ARE SHOWN AS INFORMATION ONLY, ARE NOT GUARANTEED, AND DO NOT BIND THE DEPARTMENT OF TRANSPORTATION IN ANY WAY. THE ATTENTION OF BIDDER IS SPECIFICALLY DIRECTED TO SUBSECTIONS 102.04, 102.05, AND 104.03 OF THE SPECIFICATIONS.



M:\CS\Task Order 16-024 - Dudley Lane Sidewalk Project\CADD\01 COVER.dwg Mar 19 2018 3:40pm hayes741