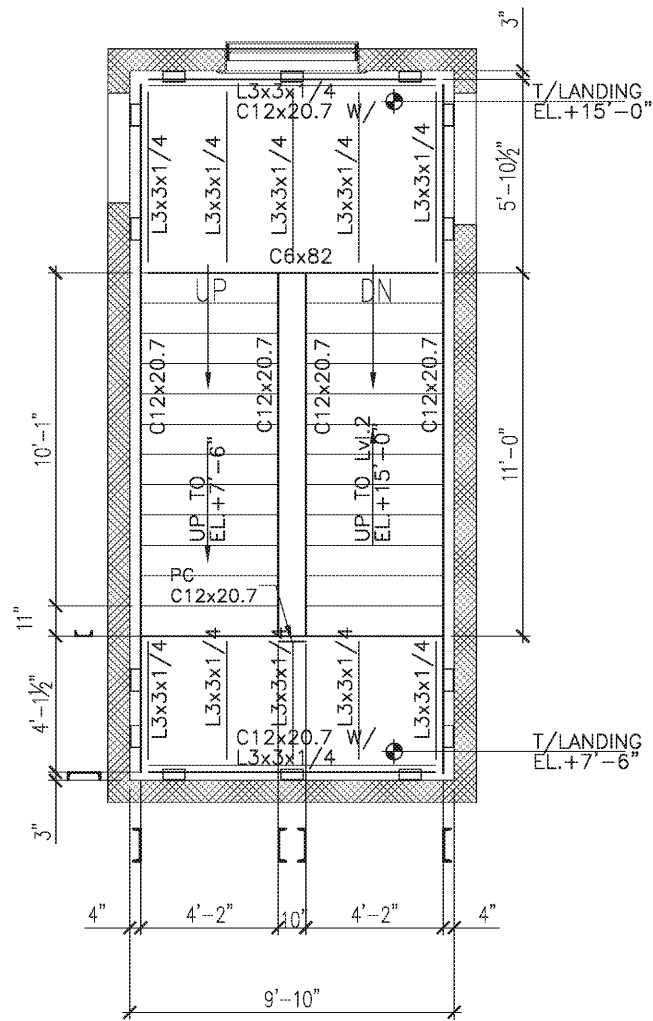
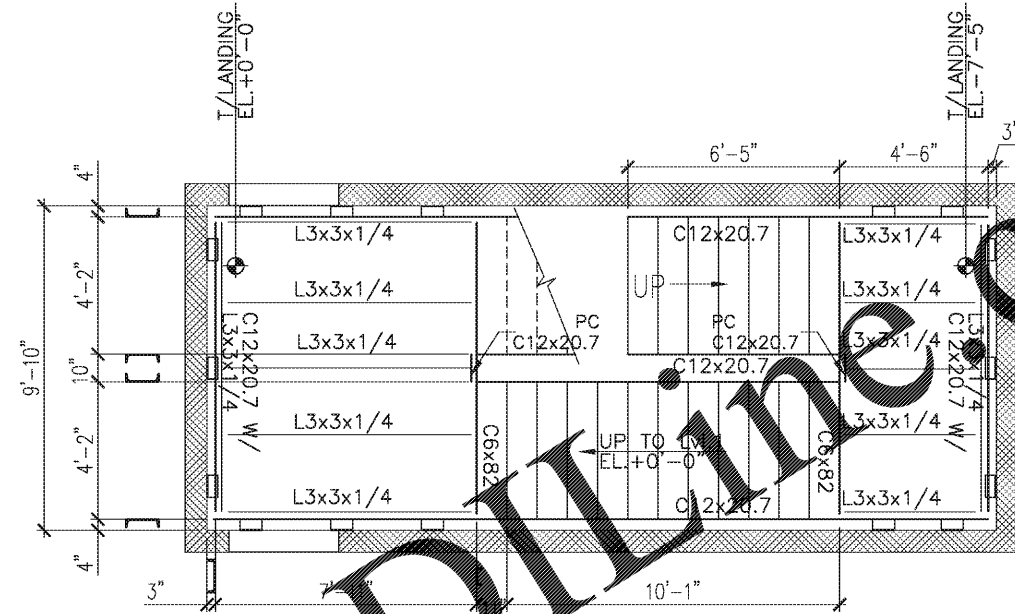


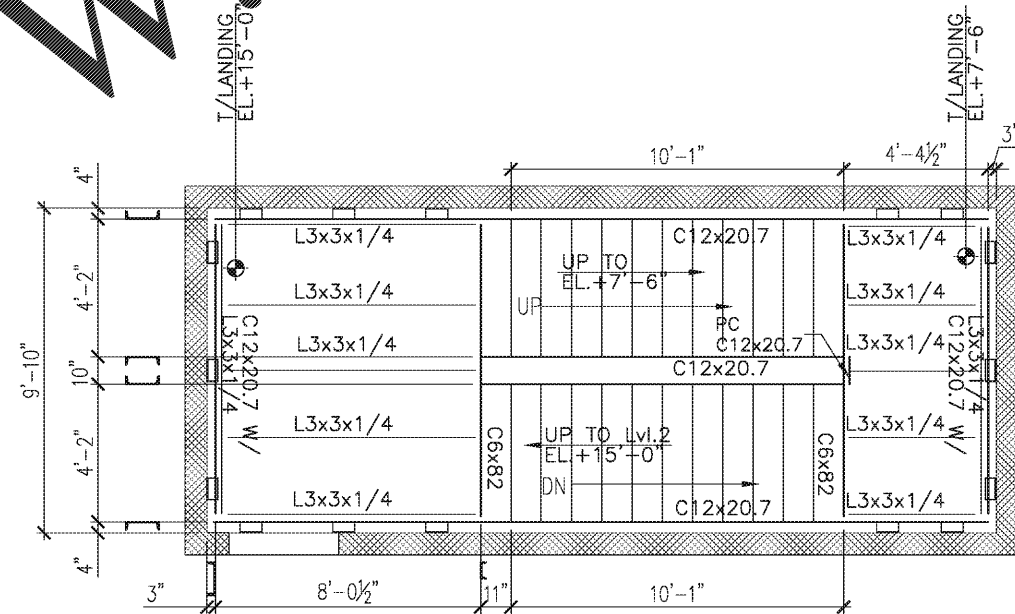
1 NORTH STAIR PLAN @ ELEVATION -12'-0"
S401 SCALE: 3/8" = 1'-0"



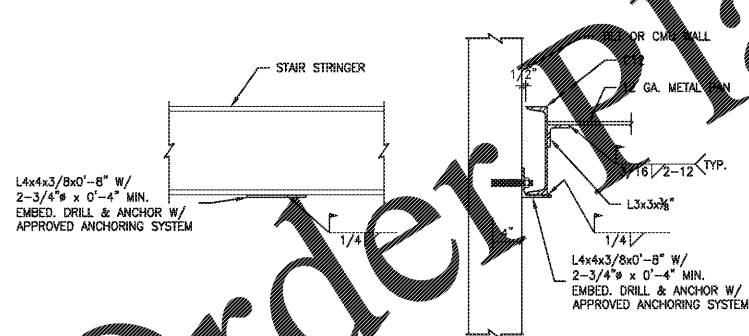
2 NORTH STAIR PLAN @ ELEVATION +0'-0"
S401 SCALE: 3/8" = 1'-0"



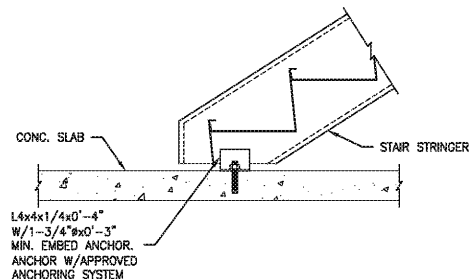
3 EAST STAIR PLAN @ ELEVATION -12'-0"
S401 SCALE: 3/8" = 1'-0"



4 EAST STAIR PLAN @ ELEVATION +0'-0"
S401 SCALE: 3/8" = 1'-0"



TYPICAL STAIR SUPPORT DETAIL
SCALE: 1" = 1'-0"




TYPICAL STAIR STRINGER ANCHORAGE DETAIL
SCALE: 1" = 1'-0"

Order Plans @ WWW.LDLINE.COM

DESIGN BUILD
BLACK WATER CONSTRUCTION GROUP, LLC
2200 SATELLITE BLVD, DULUTH GA 30096
DESIGN CONSULTANTS
DESIGN SOLUTIONS LLC
Phone: 404-740-7581

ARCHITECT OF RECORD
ROBERT J LARA, AIA
8450 SW 201 ST.
CUTLER BAY, FL 33189

STRUCTURAL & MEP
ENGQUEST
3550 ENGINEERING DRIVE, SUITE 175
PEACHTREE CORNERS, GA 30092
TEL: (678) 906-4670
www.engquest.com



| REVISION # | DATE | REMARKS |
|------------|------|---------|
| | | |
| | | |

| ISSUE DATE: | ISSUED TO: | ISSUED FOR: |
|-------------|------------|-------------|
| 10-02-2014 | COUNTY | PERMITS |

PROJECT ADDRESS:
MASJID AL-MOMINEEN
837 NORTH INDIAN CREEK DRIVE
CLARKSTON, DEKALB COUNTY
GEORGIA, 30621

LAYOUT:
STAIR FRAMING

PAPER SIZE: 24X36 (ARCH D)
SCALE: AS NOTED

SHEET NUMBER:
S401